LANE COUNTY

SCHOOL DISTRICT BOUNDARIES

1908

320 rods = one mile

Commence at the intersection of present city boundary with the east line of Donation Land Claim of William Smith No. 45, Notf. 3249 in Section 4, Township 18 South Range 3 West, W. M., said point being Northeast corner of Capital Hill Addition to Eugene; run South to Southeast corner of said Claim, thence West to Southwest corner of said Claim; thence North 37.52 ft. to the South line of City Outlook as platted and recorded in Book 4, Page 57 of Lane County Records; thence West along South line of said City Outlook 46.50 chs. to the Northerly Southwest corner of D. L. C. #50, Notf. 3250 in Sections 5 and 8, said township and range; thence North to the Northwest corner of said Claim 50; thence East to the Southwest corner of D.L.C.# 56, Notf. 3251, Section 5, said township and range; thence North on West line of said Claim No. 56 about 386 ft. to present city boundary.

Map of School District No. ____, Lane County, Oregon.

Range..... Range..... Range.....

Township No.....

6	5	4	3	2	1	6	5	4	3	2	1	6	5	4	3	2	1
7	8	9	10	11	12	7	8	9	10	11	12	7	8	9	10	11	12
18	17	16	15	14	13	18	17	16	15	14	13	18	17	16	15	14	13
19	20	21	22	23	24	19	20	21	22	23	24	19	20	21	22	23	24
30	29	28	27	26	25	30	29	28	27	26	25	30	29	28	27	26	25
31	32	33	34	35	36	31	32	33	34	35	36	31	32	33	34	35	36

Township No.....

6	5	4	3	2	1	6	5	4	3	2	1	6	5	4	3	2	1
7	8	9	10	11	12	7	8	9	10	11	12	7	8	9	10	11	12
18	17	16	15	14	13	18	17	16	15	14	13	18	17	16	15	14	13
19	20	21	22	23	24	19	20	21	22	23	24	19	20	21	22	23	24
30	29	28	27	26	25	30	29	28	27	26	25	30	29	28	27	26	25
31	32	33	34	35	36	31	32	33	34	35	36	31	32	33	34	35	36

Township No.....

6	5	4	3	2	1	6	5	4	3	2	1	6	5	4	3	2	1
7	8	9	10	11	12	7	8	9	10	11	12	7	8	9	10	11	12
18	17	16	15	14	13	18	17	16	15	14	13	18	17	16	15	14	13
19	20	21	22	23	24	19	20	21	22	23	24	19	20	21	22	23	24
30	29	28	27	26	25	30	29	28	27	26	25	30	29	28	27	26	25
31	32	33	34	35	36	31	32	33	34	35	36	31	32	33	34	35	36

Boundaries of School District No. 176, Lane County, Oregon.

In pursuance of a petition duly filed a new district is hereby formed and designated as school district number 176 of Lane County Oregon with boundaries as follows;

Beginning at the N.E. cor of sec 2 Th 16 S.R. 3 East, thence west 6 miles to range line, south 3 miles to cor of sec's 18, thence east 2 miles, north one mile east 3 miles to S.E. cor of sec. 11 thence north 2 miles to place of beginning.

Dated at Eugene Oregon this 21st day of Sept 1907.

G R Chrisman, bo-judge
W D Edwards, co, com
H M Rice Co. Commrs

"Beginning at Southeast corner of Tp 20 S.R. 3 East; Thence north 2 miles, West 4 miles; South one mile, East one mile, South one mile, West one mile, South one mile, East 2 miles, North one mile, East 2 miles to place of beginning".

Dated at Eugene, Ore, This 6th day of August 1909

G.R. Chrisman bo-Judge
W D Edwards bo com
H. M. Rice

Map of School District No. , Lane County, Oregon.

Range ... Range 3 E ... Range ...

Township No. 20

6	5	4	3	2	1	6	5	4	3	2	1	6	5	4	3	2	1
7	8	9	10	11	12	7	8	9	10	11	12	7	8	9	10	11	12
18	17	16	15	14	13	18	17	16	15	14	13	18	17	16	15	14	13
19	20	21	22	23	24	19	20	21	22	23	24	19	20	21	22	23	24
30	29	28	27	26	25	30	29	28	27	26	25	30	29	28	27	26	25
31	32	33	34	35	36	31	32	33	34	35	36	31	32	33	34	35	36

Township No. 21

6	5	4	3	2	1	6	5	4	3	2	1	6	5	4	3	2	1
7	8	9	10	11	12	7	8	9	10	11	12	7	8	9	10	11	12
18	17	16	15	14	13	18	17	16	15	14	13	18	17	16	15	14	13
19	20	21	22	23	24	19	20	21	22	23	24	19	20	21	22	23	24
30	29	28	27	26	25	30	29	28	27	26	25	30	29	28	27	26	25
31	32	33	34	35	36	31	32	33	34	35	36	31	32	33	34	35	36

Township No. ...

6	5	4	3	2	1	6	5	4	3	2	1	6	5	4	3	2	1
7	8	9	10	11	12	7	8	9	10	11	12	7	8	9	10	11	12
18	17	16	15	14	13	18	17	16	15	14	13	18	17	16	15	14	13
19	20	21	22	23	24	19	20	21	22	23	24	19	20	21	22	23	24
30	29	28	27	26	25	30	29	28	27	26	25	30	29	28	27	26	25
31	32	33	34	35	36	31	32	33	34	35	36	31	32	33	34	35	36

Boundaries of School District No. 177, Lane County, Oregon.

In persuance of a petition duly filed a new district is hereby formed and designated as School District number 177 of Lane County Oregon with boundaries as follows:

Beginning at the NW. cor. of sec. 35 Tp 21 S.R. 1 W. thence south 4 miles thence east 4 miles, thence north 4 miles, thence west 4 miles to place of beginning.

Dated at Eugene Oregon this 21st day of Sept. 1907.

G R Chrisman Co Judge
H D Edwards Co com
H M Price Co Commiss

Map of School District No. , Lane County, Oregon.

Range 1 W Range 1 E

Township No. 22

6	5	4	3	2	1	6	5	4	3	2	1	6	5	4	3	2	1
7	8	9	10	11	12	7	8	9	10	11	12	7	8	9	10	11	12
18	17	16	15	14	13	18	17	16	15	14	13	18	17	16	15	14	13
19	20	21	22	23	24	19	20	21	22	23	24	19	20	21	22	23	24
30	29	28	27	26	25	30	29	28	27	26	25	30	29	28	27	26	25
31	32	33	34	35	36	31	32	33	34	35	36	31	32	33	34	35	36

Township No. 21

6	5	4	3	2	1	6	5	4	3	2	1	6	5	4	3	2	1
7	8	9	10	11	12	7	8	9	10	11	12	7	8	9	10	11	12
18	17	16	15	14	13	18	17	16	15	14	13	18	17	16	15	14	13
19	20	21	22	23	24	19	20	21	22	23	24	19	20	21	22	23	24
30	29	28	27	26	25	30	29	28	27	26	25	30	29	28	27	26	25
31	32	33	34	35	36	31	32	33	34	35	36	31	32	33	34	35	36

Township No.

6	5	4	3	2	1	6	5	4	3	2	1	6	5	4	3	2	1
7	8	9	10	11	12	7	8	9	10	11	12	7	8	9	10	11	12
18	17	16	15	14	13	18	17	16	15	14	13	18	17	16	15	14	13
19	20	21	22	23	24	19	20	21	22	23	24	19	20	21	22	23	24
30	29	28	27	26	25	30	29	28	27	26	25	30	29	28	27	26	25
31	32	33	34	35	36	31	32	33	34	35	36	31	32	33	34	35	36

Boundaries of School District No. 178, Lane County, Oregon.

On presentance of a petition duly filed a new district is hereby formed and designated as district 178 of Lane County Oregon with boundaries as follows:-
Commence at the NW cor of sec. 6 Tp. 19 S.W. run south on Pk line to north boundary of D.L.C. 76 Notf 6643, run N. 87° E. 16 Chs more or less to N.E. cor of land deeded by C.M. Hamilton to Nancy J. Hamilton by deed record 72 page 528, thence S. 66.60 chs to E. bdy of Sd Cl 76 thence S. to N.E. cor of Lot 3 Sec. 18 Sd Tp.; thence S. to S.E. cor of SW. 1/4 of Sec. 18. Sd Cl; thence W. on sec. line, to SW. cor of Sd SW. 1/4 of SW. 1/4, thence S. on Pk. line to SW cor. of NW. 1/4 Sec. 30 Sd Tp. E. 1/4 mile N 1/4 mile, E 1/4 mile, N. 1/4, E 1/4 mile, N. 1/4, E 1/4 mile, N. 1 1/4 miles to center of Sec. 17 Sd Tp. thence E. 1/2 mile to Sec. line between Sec. 16 & 17 Sd Tp.; thence N. 1/2 miles on sec. line to N.E. cor of Sec. 5 Sd Tp.; thence W. 2 miles to place of beginning.
Dated at Eugene Ore. Feb 15, 1908.

G R Chrisman Co. Judge
W D Edwards Co Com
H. M. Stone Co. Com.



Boundaries of School District No. ____, Lane County, Oregon.

Office of
THURMAN CHANEY
County School Supt.

Roseburg, Oregon, 9/5/8.

Supt.W.B.Dillard,
Eugene,Oregon.

#179 Lane Co.

Dear Sir:-

I am coming at you again, If I made an error in the boundary of Original Dis. No.93 it was a fault of the map of said district in my office. I have consulted the assessors map of that district,and will send you herewith a description which the assessor verifies as a correct boundary of Dis. No.93.,(that is the original No.930;

Beginning at the quarter post bet.Sec.17 and 20,Town.19-11 Lane Co. Thence,W 1⅛ mile to township line Bet.Town.19-11 and 19-12; S.on Town.line Bet.19-11 and 19-12,3 miles; West to P.O.; S.W.to quarter post Bet. Sec's.19 and 20,Towm.20-12; E.½ mile;S.⅜ mile; E.½ mile; S.½ mile; E.½ mile; S.½ mile; E.2⅝ miles;N.1⅝ mile; E.⅝ mile; N.1⅝ mile; E.⅜ mile ; S.⅝ mile; E.½ mile; N.½ mile; E.1¼ mile N.¾ mile E.⅝ mile; N.4 miles to the place of beginning.

Our maps show that this is a joint district,that lapsed in 1905. of course then it will have to be treated as a newly formed district, being first recreated by the Boundary Boards,of the Counties concerned.

I will see you at Salem next week and talk the matter over with you.

Yours very truly,

Thurman Chaney

Map of School District No. ____, Lane County, Oregon.

Township No.	Range						Range 11						Range					
	6	5	4	3	2	1	6	5	4	3	2	1	6	5	4	3	2	1
	7	8	9	10	11	12	7	8	9	10	11	12	7	8	9	10	11	12
	18	17	16	15	14	13	18	17	16	15	14	13	18	17	16	15	14	13
	19	20	21	22	23	24	19	20	21	22	23	24	19	20	21	22	23	24
	30	29	28	27	26	25	30	29	28	27	26	25	30	29	28	27	26	25
	31	32	33	34	35	36	31	32	33	34	35	36	31	32	33	34	35	36
Township No. 19	6	5	4	3	2	1	6	5	4	3	2	1	6	5	4	3	2	1
	7	8	9	10	11	12	7	8	9	10	11	12	7	8	9	10	11	12
	18	17	16	15	14	13	18	17	16	15	14	13	18	17	16	15	14	13
	19	20	21	22	23	24	19	20	21	22	23	24	19	20	21	22	23	24
	30	29	28	27	26	25	30	29	28	27	26	25	30	29	28	27	26	25
	31	32	33	34	35	36	31	32	33	34	35	36	31	32	33	34	35	36
Township No.	6	5	4	3	2	1	6	5	4	3	2	1	6	5	4	3	2	1
	7	8	9	10	11	12	7	8	9	10	11	12	7	8	9	10	11	12
	18	17	16	15	14	13	18	17	16	15	14	13	18	17	16	15	14	13
	19	20	21	22	23	24	19	20	21	22	23	24	19	20	21	22	23	24
	30	29	28	27	26	25	30	29	28	27	26	25	30	29	28	27	26	25
	31	32	33	34	35	36	31	32	33	34	35	36	31	32	33	34	35	36

Boundaries of School District No. 180, Lane County, Oregon.

In pursuance of a petition duly filed a new district to be known as district 180 of Lane Co. Oregon, is hereby organized with boundaries as follows:—

Beginning at S.E. Cor. of Sec. 28, Tp 20, S.R. 2 West. Thence N. 2 miles, Thence W 2 miles, S. one mile, East ½ mile South one mile, East 1½ miles to place of beginning.

Dated at Eugene, Ore. this 11 day of Jan. 1909.

G.R. Chiesman Co. Judge
H D Edwards Co. Com
H. M. Price Co. Com

Map of School District No. 180, Lane County, Oregon.

Range ____ Range ____ Range 2W

Township No. 20

6	5	4	3	2	1	6	5	4	3	2	1	6	5	4	3	2	1
7	8	9	10	11	12	7	8	9	10	11	12	7	8	9	10	11	12
18	17	16	15	14	13	18	17	16	15	14	13	18	17	16	15	14	13
19	20	21	22	23	24	19	20	21	22	23	24	19	20	21	22	23	24
30	29	28	27	26	25	30	29	28	27	26	25	30	29	28	27	26	25
31	32	33	34	35	36	31	32	33	34	35	36	31	32	33	34	35	36

180

Township No. ____

6	5	4	3	2	1	6	5	4	3	2	1	6	5	4	3	2	1
7	8	9	10	11	12	7	8	9	10	11	12	7	8	9	10	11	12
18	17	16	15	14	13	18	17	16	15	14	13	18	17	16	15	14	13
19	20	21	22	23	24	19	20	21	22	23	24	19	20	21	22	23	24
30	29	28	27	26	25	30	29	28	27	26	25	30	29	28	27	26	25
31	32	33	34	35	36	31	32	33	34	35	36	31	32	33	34	35	36

Township No. ____

6	5	4	3	2	1	6	5	4	3	2	1	6	5	4	3	2	1
7	8	9	10	11	12	7	8	9	10	11	12	7	8	9	10	11	12
18	17	16	15	14	13	18	17	16	15	14	13	18	17	16	15	14	13
19	20	21	22	23	24	19	20	21	22	23	24	19	20	21	22	23	24
30	29	28	27	26	25	30	29	28	27	26	25	30	29	28	27	26	25
31	32	33	34	35	36	31	32	33	34	35	36	31	32	33	34	35	36

Boundaries of School District No. 181, Lane County, Oregon.

GUILD-GLASS-PUDGEMIRE-PRINTERS AND BOOKBINDERS-PORTLAND, ORE.

In pursuance of a petition duly filed a new district to be known as district 181 of Lane County, Oregon, is hereby organized with boundaries as follows:

"Commencing at a point on the Township line between Townships 18 - 3 + 4 West 25 rods South of the S. E. corner of the N. E. quarter of S.E. quarter Section 13, township 18, 4 West; run North on said Township line to a point 21.21 chs. South of the N.W. corner of D.L.C. 52 Nff 3296; thence East 80 rods; thence North to the N.E. corner of the N.W. one-fourth of the S.W. one-fourth Sec. 6, township 18, 3 West; thence West one-half mile, thence north to the Township line between townships 17 + 18 S.R. 4 West; thence West to N.W. corner of Section 1 Township 18, 4 West; thence South to the S.E. corner of the N.E. quarter of the S.E. quarter of Sec. 14, being the present S.W. corner of Wm. Blanton's land; thence East 200 rods; thence South Easterly to place of beginning."

Dated at Eugene, Ore. this 5th day of March 1909.

J.R. Chrisman, County Judge
H. D. Edwards Co. Com
H. M. Price Co. Com

Map of School District No. , Lane County, Oregon.

Range ... Range ... Range ...

Township No. ...

6	5	4	3	2	1	6	5	4	3	2	1	6	5	4	3	2	1
7	8	9	10	11	12	7	8	9	10	11	12	7	8	9	10	11	12
18	17	16	15	14	13	18	17	16	15	14	13	18	17	16	15	14	13
19	20	21	22	23	24	19	20	21	22	23	24	19	20	21	22	23	24
30	29	28	27	26	25	30	29	28	27	26	25	30	29	28	27	26	25
31	32	33	34	35	36	31	32	33	34	35	36	31	32	33	34	35	36

Township No. ...

6	5	4	3	2	1	6	5	4	3	2	1	6	5	4	3	2	1
7	8	9	10	11	12	7	8	9	10	11	12	7	8	9	10	11	12
18	17	16	15	14	13	18	17	16	15	14	13	18	17	16	15	14	13
19	20	21	22	23	24	19	20	21	22	23	24	19	20	21	22	23	24
30	29	28	27	26	25	30	29	28	27	26	25	30	29	28	27	26	25
31	32	33	34	35	36	31	32	33	34	35	36	31	32	33	34	35	36

Township No. ...

6	5	4	3	2	1	6	5	4	3	2	1	6	5	4	3	2	1
7	8	9	10	11	12	7	8	9	10	11	12	7	8	9	10	11	12
18	17	16	15	14	13	18	17	16	15	14	13	18	17	16	15	14	13
19	20	21	22	23	24	19	20	21	22	23	24	19	20	21	22	23	24
30	29	28	27	26	25	30	29	28	27	26	25	30	29	28	27	26	25
31	32	33	34	35	36	31	32	33	34	35	36	31	32	33	34	35	36

Boundaries of School District No. 182, Lane County, Oregon.

In pursuance of a petition duly filed a new district is hereby organized and designated as district No 182 of Lane Co. Oregon, with boundaries as follows:

"Beginning at the South West corner of Sec. 7, Tp. 16, S.R. 7 W. thence East 1 mile; thence North ½ mile; thence East ½ mile; thence North to Tp. line; thence West to north West corner of Section 2, Tp. 16. S.R. 8 West; thence South 2 miles; thence East to place of beginning."

Dated Oct 4 - 1909.

Map of School District No. 182, Lane County, Oregon.

Range 1

Township No. 16

6	5	4	3	2	1	6	5	4	3	2	1	6	5	4	3	2	1
7	8	9	10	11	12	7	8	9	10	11	12	7	8	9	10	11	12
18	17	16	15	14	13	18	17	16	15	14	13	18	17	16	15	14	13
19	20	21	22	23	24	19	20	21	22	23	24	19	20	21	22	23	24
30	29	28	27	26	25	30	29	28	27	26	25	30	29	28	27	26	25
31	32	33	34	35	36	31	32	33	34	35	36	31	32	33	34	35	36
6	5	4	3	2	1	6	5	4	3	2	1	6	5	4	3	2	1
7	8	9	10	11	12	7	8	9	10	11	12	7	8	9	10	11	12
18	17	16	15	14	13	18	17	16	15	14	13	18	17	16	15	14	13
19	20	21	22	23	24	19	20	21	22	23	24	19	20	21	22	23	24
30	29	28	27	26	25	30	29	28	27	26	25	30	29	28	27	26	25
31	32	33	34	35	36	31	32	33	34	35	36	31	32	33	34	35	36
6	5	4	3	2	1	6	5	4	3	2	1	6	5	4	3	2	1
7	8	9	10	11	12	7	8	9	10	11	12	7	8	9	10	11	12
18	17	16	15	14	13	18	17	16	15	14	13	18	17	16	15	14	13
19	20	21	22	23	24	19	20	21	22	23	24	19	20	21	22	23	24
30	29	28	27	26	25	30	29	28	27	26	25	30	29	28	27	26	25
31	32	33	34	35	36	31	32	33	34	35	36	31	32	33	34	35	36

Boundaries of School District No. 34, Lane County, Oregon.

In pursuance of a petition duly filed a new district is hereby organized and designated as district No 34 of Lane County, Oregon, with boundaries as follows.

Commence at N. E. Cor. of N. W. qr. Sec 17, Tp 20 S. R. 3 W, run S. to N. line of D. L. C. 58 in Sec. 20 said Tp.; thence W. to N. W. Cor. of same, South to Silk creek, thence following up Silk Creek to East line of G. W. McCoy's land in Secs 30 + 31 said Tp. South along said East line of G. W. McCoy's land to center of Gowdyville County Road, thence West on County road to W. L. Veatch's West line, thence South along said Veatch's West line to the quarter quarter section line running East & West through North half of Sec. 31, thence West to S. W. corner of N. E. ¼ of N. W ¼ Sec. 31, South to quarter Sec. line running East & West through said Sec 31 sd. Tp. 20. S. R. 3 W., thence West on said qr. Sec' line to center of Sec 35 Tp. 20 - 4 W. North to a point 10 chs South of center of Sec. 26 said Tp., East ½ mile, North to N. W. corner of Sec. 25, East ½ mile, North ½ mile, East ½ mile, North ½ mile, East ½ mile, North 1 mile & East 1 mile to beg.

Dated February 28 - 1910 at Eugene, Ore.

Hilmers W. Thompson Chairman
H. M. Price
W. D. Edwards
W. B. Dillard Sec.

Map of School District No. , Lane County, Oregon.



Range 3 W

Township No. 20

Township No.

Township No.

34

Boundaries of School District No. 183, Lane County, Oregon.

In pursuance of a petition duly filed a new school district is hereby organized and designated as district No 183 of Lane county, Oregon, with boundaries as follows:

"Beginning at a point ¼ mile South of the North West corner of Sec. 25, Tp. 16 S. R. 6 West; thence East ¾ mile; thence North ¼ mile; thence East 1¼ miles; thence South 2 miles; thence West ¾ mile; thence South ½ mile; thence West 1¼ miles; thence North 2¼ miles to place of beginning."

Dated at Eugene, Ore. this 18th. day of June 1910

Map of School District No. 183, Lane County, Oregon.

Range..... Range..... Range.....

Township No.....

6	5	4	3	2	1	6	5	4	3	2	1	6	5	4	3	2	1
7	8	9	10	11	12	7	8	9	10	11	12	7	8	9	10	11	12
18	17	16	15	14	13	18	17	16	15	14	13	18	17	16	15	14	13
19	20	21	22	23	24	19	20	21	22	23	24	19	20	21	22	23	24
30	29	28	27	26	25	30	29	28	27	26	25	30	29	28	27	26	25
31	32	33	34	35	36	31	32	33	34	35	36	31	32	33	34	35	36

Township No.....

6	5	4	3	2	1	6	5	4	3	2	1	6	5	4	3	2	1
7	8	9	10	11	12	7	8	9	10	11	12	7	8	9	10	11	12
18	17	16	15	14	13	18	17	16	15	14	13	18	17	16	15	14	13
19	20	21	22	23	24	19	20	21	22	23	24	19	20	21	22	23	24
30	29	28	27	26	25	30	29	28	27	26	25	30	29	28	27	26	25
31	32	33	34	35	36	31	32	33	34	35	36	31	32	33	34	35	36

Township No.....

6	5	4	3	2	1	6	5	4	3	2	1	6	5	4	3	2	1
7	8	9	10	11	12	7	8	9	10	11	12	7	8	9	10	11	12
18	17	16	15	14	13	18	17	16	15	14	13	18	17	16	15	14	13
19	20	21	22	23	24	19	20	21	22	23	24	19	20	21	22	23	24
30	29	28	27	26	25	30	29	28	27	26	25	30	29	28	27	26	25
31	32	33	34	35	36	31	32	33	34	35	36	31	32	33	34	35	36

Boundaries of School District No. 42 - , Lane County, Oregon.

In pursuance of a petition duly filed a new school district is hereby organized and designated as District No. 42 of Lane County Oregon, with boundaries as foresaid.

"Beg. at N. E. Corner of D. L. C. 56 in Tp. 19, S.R. 3 W. Thence W. to S. W. Cor. of Cl. 55 in Sec. 20, Tp. 19 3W, S. to S. E. Cor. of S. W. ¼ of the N. E. ¼ of Sec. 20, Tp. 19, S.R. 3 W.; Thence W. 1 mile; Thence S. ½ mile; Thence E. ½ mile; South ¾ mile; Thence East to West line of Cl. 60 in Sec. 28 Tp. 19 S.R. 3 W.; South to S.W. Cor. of said claim 60, Thence East 80.77 Chains, N. 10 ch., East 20 ch. to East line of said claim 60 north 4 ch. East to East line of Cl. 61 in Sec. 27 Tp. 19. S.R. 3 West north to N.W. Cor. of said claim 62, East 7.58 ch. to S.W. Cor. of claim 50 in Sec. 23, Tp. 19. S.R. 3 West, north 49.18 ch. West 9.82 ch. South 10 ch. West 17.01 ch. South 55.745 ch. West to West line of claim 58 in Sec. 29 Tp. 19. S.R. 3W. North to place of Beg."

Dated at Eugene, Oregon this 6th. day of February 1911.

Map of School District No. 42 - , Lane County, Oregon.

Range ... Range 3 ... Range ...

Township No. ... Township No. 19 ... Township No. ...

6	5	4	3	2	1	6	5	4	3	2	1	6	5	4	3	2	1
7	8	9	10	11	12	7	8	9	10	11	12	7	8	9	10	11	12
18	17	16	15	14	13	18	17	16	15	14	13	18	17	16	15	14	13
19	20	21	22	23	24	19	20	21	22	23	24	19	20	21	22	23	24
30	29	28	27	26	25	30	29	28	27	26	25	30	29	28	27	26	25
31	32	33	34	35	36	31	32	33	34	35	36	31	32	33	34	35	36
6	5	4	3	2	1	6	5	4	3	2	1	6	5	4	3	2	1
7	8	9	10	11	12	7	8	9	10	11	12	7	8	9	10	11	12
18	17	16	15	14	13	18	17	16	15	14	13	18	17	16	15	14	13
19	20	21	22	23	24	19	20	21	22	23	24	19	20	21	22	23	24
30	29	28	27	26	25	30	29	28	27	26	25	30	29	28	27	26	25
31	32	33	34	35	36	31	32	33	34	35	36	31	32	33	34	35	36
6	5	4	3	2	1	6	5	4	3	2	1	6	5	4	3	2	1
7	8	9	10	11	12	7	8	9	10	11	12	7	8	9	10	11	12
18	17	16	15	14	13	18	17	16	15	14	13	18	17	16	15	14	13
19	20	21	22	23	24	19	20	21	22	23	24	19	20	21	22	23	24
30	29	28	27	26	25	30	29	28	27	26	25	30	29	28	27	26	25
31	32	33	34	35	36	31	32	33	34	35	36	31	32	33	34	35	36

Boundaries of School District No. 1, Lane County, Oregon.

Commencing at the N.E. corner of Sec. 35, T.S. 18, South Range 2 W. Will. Meridian and running thence S. one-half mile; E. one-fourth mile; S. one-fourth mile; W. one-fourth mile; S. 1¼ mile; to the N.E. corner of Section 4, 1½; W. one-fourth mile; N. one-fourth mile; W. one-half mile; N. one-fourth mile; W. one-half mile; N. one-half mile, to Tp. line; W. about 35 chs. S. one-fourth mile; W. about 120 chs. S. one-fourth mile; W. to center of Sec. 5, Tp. 19, South Range 2 W, S. about 35 chs; W. about 20 chs; N. one and one-fourth miles; thence E. to the S.E. corner of Lot 1, Sec. 32; N. to the N.E. corner of Lot 1, Sec. 32; W. to the N.W. corner of said Lot, N. [illegible] along E. lines of D.L.C. 55; E. to a point 29.99 chs; N. of 30' E. from the S.E. corner of D.L.C. 78; N. to the N.E. corner of Lot 10, Sec. 20; W. about one-fourth mile; N. 12.20 chs; E. one and one-fourth miles; S. one-fourth mile; E. one-fourth mile; thence S. 30 chs; thence E. one-half mile; thence S. one-half mile, along quarter Sec. line running N. & S. through Sec. 27; E. about 25 chs; S. 20 chs; E. one and one-eighth miles, to the point of beginning.



Boundaries of School District No. 2, Lane County, Oregon.

SHAW & PORTEOUS, PRINTERS AND BOOKBINDERS, PORTLAND, OR.

Commencing at a point due west of the N W cor of Eli Reeves Don claim on the Coast Fork River thence E to Co Road thence south along said road to a point due west of the S W cor of said claim thence E along S line of said claim to A J Conyers W line thence S & E along the W & S boundary of A J Conyers & A M Hendricks farms to the south corner of A M Hendricks farm, thence S to the 1/2 mi stake between sec 15 & 16 Tp 19 S R 2 W thence E 1/2 mi S 1/2 mi W 2 mi S 2 mi thence southwesterly to a point 80 Rods due S of the N E cor of Sec 36 Tp 19 S R 3 W thence N 1 mi W 1/4 mi N 1/4 mi W 1/4 mi N 1/2 mi E 7.47 ch N 25 3/4 W to coast fork river thence down said river to place of beginning

Map of School District No. 2, Lane County, Oregon.

Township No.	Range						Range						Range					
	6	5	4	3	2	1	6	5	4	3	2	1	6	5	4	3	2	1
	7	8	9	10	11	12	7	8	9	10	11	12	7	8	9	10	11	12
	18	17	16	15	14	13	18	17	16	15	14	13	18	17	16	15	14	13
	19	20	21	22	23	24	19	20	21	22	23	24	19	20	21	22	23	24
	30	29	28	27	26	25	30	29	28	27	26	25	30	29	28	27	26	25
	31	32	33	34	35	36	31	32	33	34	35	36	31	32	33	34	35	36
Township No.	6	5	4	3	2	1	6	5	4	3	2	1	6	5	4	3	2	1
	7	8	9	10	11	12	7	8	9	10	11	12	7	8	9	10	11	12
	18	17	16	15	14	13	18	17	16	15	14	13	18	17	16	15	14	13
	19	20	21	22	23	24	19	20	21	22	23	24	19	20	21	22	23	24
	30	29	28	27	26	25	30	29	28	27	26	25	30	29	28	27	26	25
	31	32	33	34	35	36	31	32	33	34	35	36	31	32	33	34	35	36
Township No.	6	5	4	3	2	1	6	5	4	3	2	1	6	5	4	3	2	1
	7	8	9	10	11	12	7	8	9	10	11	12	7	8	9	10	11	12
	18	17	16	15	14	13	18	17	16	15	14	13	18	17	16	15	14	13
	19	20	21	22	23	24	19	20	21	22	23	24	19	20	21	22	23	24
	30	29	28	27	26	25	30	29	28	27	26	25	30	29	28	27	26	25
	31	32	33	34	35	36	31	32	33	34	35	36	31	32	33	34	35	36

Boundaries of School District No. 3, Lane County, Oregon.

GLOBE PRINTING CO., PRINTERS AND BOOKBINDERS, PORTLAND, OR.

Commencing at the S. W. Corner of Sec. 13. Tp 19 S. R. 2 West. Willamette Meridian, and running thence North 3 1/4 miles to the South line of the Abel Bristow D.L.C. No 67., thence East 1/4 mile, thence North 1/4 mile, thence West 1/4 mile, thence North to the Willamette river, thence Southeasterly, following the meanders of the river to a point 1/4 mile S. of center of section 9 Tp 19 S. R. 1 west, thence W. to the N. E. Cor of the J. Stoops D.L.C. and running thence South to the S. E. corner of Sec. 7, thence South-westerly to the S. W. Corner of Sec. 18, thence West 1 mile to the place of Beginning.

Nov. 1911.

Map of School District No. 3, Lane County, Oregon.



Boundaries of School District No. 4, Lane County, Oregon.

Gibbs & Richardson, Printers and Bookbinders, Portland, Or.

At a meeting of the District Boundary Board of Lane County held January 12, 1914 the boundaries of School District No 4 of said county (which has become a district of the first class) were changed so as conform to & coincide with the limits and boundaries of the city of Eugene, as provided by Section 2419, page 108 Oregon School Laws 1913, it being then & there decided that the boundaries of the outlying contiguous districts be extended to the city limits to take in the territory adjacent to & without the limits of said city & block without the former boundaries of said District No 4.

The boundaries & limits of said city of Eugene, which have been made the boundaries of School District No 4 are at present (Jany 12. 1914) as follows: —

By action of the Boundary Board on Apr 12. 1905, the boundaries of District No 181 were restored as they existed previous to the above order.

By action of the District Boundary Board at their meeting on November 15. 1915. the Southwest quarter of Section 36 Twp 17. S. R 4 West was restored to School District No 4. from which it was detached to District No 7. by a previous order.,

By Action of the District Boundary Board Dec 6. 1915 Thela Vista Addition & City Outlook addition (coming into the city limits by vote) were restored to Dist. No 4 of which they were formerly a part. The territory then taken in is described as follows: Commence at the intersection of present City boundary with the east line of Donelson Land Claim of William Smith No 45, Notif 3249, in Section 4. Twp 18. South of Range 3. West Willa Meridian, said point being Northeast Corner of Captain Hill's Addition to Eugene; running South to Southeast Corner of said claim; thence West to Southwest corner of said claim; thence North 37.52 feet to the South line of City Outlook as platted & recorded in Book 4. Page 57 of Lane County records; thence West along South line of said City Outlook 46.50 chains to the Northerly corner of D.L.C (Southwest) # 50 Notif 3250, in Sections 5, 8 said township & range; thence North to the Northwest corner of said Claim No 50; thence east to the Southeast Corner of D.L.C No 56, Notif 3251, Section 5, said Township & Range; thence North on the West Line of said Claim No 56 about 396 feet to the present city boundary.

Map of School District No. 4, Lane County, Oregon.

Range ..... Range ..... Range .....

Township No. ..... Township No. ..... Township No. .....

6	5	4	3	2	1	6	5	4	3	2	1	6	5	4	3	2	1
7	8	9	10	11	12	7	8	9	10	11	12	7	8	9	10	11	12
18	17	16	15	14	13	18	17	16	15	14	13	18	17	16	15	14	13
19	20	21	22	23	24	19	20	21	22	23	24	19	20	21	22	23	24
30	29	28	27	26	25	30	29	28	27	26	25	30	29	28	27	26	25
31	32	33	34	35	36	31	32	33	34	35	36	31	32	33	34	35	36
6	5	4	3	2	1	6	5	4	3	2	1	6	5	4	3	2	1
7	8	9	10	11	12	7	8	9	10	11	12	7	8	9	10	11	12
18	17	16	15	14	13	18	17	16	15	14	13	18	17	16	15	14	13
19	20	21	22	23	24	19	20	21	22	23	24	19	20	21	22	23	24
30	29	28	27	26	25	30	29	28	27	26	25	30	29	28	27	26	25
31	32	33	34	35	36	31	32	33	34	35	36	31	32	33	34	35	36
6	5	4	3	2	1	6	5	4	3	2	1	6	5	4	3	2	1
7	8	9	10	11	12	7	8	9	10	11	12	7	8	9	10	11	12
18	17	16	15	14	13	18	17	16	15	14	13	18	17	16	15	14	13
19	20	21	22	23	24	19	20	21	22	23	24	19	20	21	22	23	24
30	29	28	27	26	25	30	29	28	27	26	25	30	29	28	27	26	25
31	32	33	34	35	36	31	32	33	34	35	36	31	32	33	34	35	36

Boundaries of School District No. 5, Lane County, Oregon.

Correct Desc. on Page 10: Book 1 Aug 6, 1909.

(3)

(On Official Ballot, Nos. 300 and 301.)

Resolved, that the Common Council of the City of Eugene does hereby propose an amendment to Section 2 of the City Charter of Eugene, extending the boundaries of said city as hereinafter set forth, said proposed amendment to be submitted to the electors of said city and being as follows:

AN ACT

To amend Section 2 of the Charter of the City of Eugene, being an act entitled "An Act to re-incorporate the City of Eugene and to repeal all acts and parts of acts in conflict herewith," filed in the office of the Secretary of State, February 18, 1905, so that said Section 2 shall read as hereinafter set forth.

The City of Eugene does ordain as follows:

Be it enacted by the People of the City of Eugene.

Section 2, of the Charter of the City of Eugene shall be and the same is hereby amended to read as follows:

Section 2. The geographical limits and boundaries of the City of Eugene shall be as follows: Commencing at a point two thousand, seven hundred and ninety-one and four-tenths feet south of the northwest corner of the Charnel Mulligan donation land claim, No. 73, in township seventeen south, of range three west, of the Willamette meridian, running thence south on the west line of the said donation land claim three thousand, six hundred and eighty-six feet to the south line of Harvard street in College Hill Park; thence due east to the west line of Hendricks Park, thence following the west line of said Park to the south line thereof, thence east on the south line of the Park to the southeast corner thereof, thence north on the east line of the park to the northeast corner thereof, thence west on the north line thereof to the east line of the William Smith donation land claim, No. 45, in township eighteen south, of range three west, of the Willamette Meridian; thence north on the east line of the said donation land claim to the north bank of the mill race or pond in Eugene; thence down said north bank in a northwesterly direction to the head of what is known as the Swift slough, being the main channel of the overflow of the said mill race or pond; thence down the east bank of the said slough to the Willamette River; thence north to the middle of the Willamette River, thence down the middle of the river in a westerly direction to a point from which a line running south four hundred feet would intersect the north line of Cheshire street, if extended eastward; thence west to the west line of the Eugene F. Skinner donation

(over)

Map of School District No. 5, Lane County, Oregon.

Range ..... Range ..... Range .....

Township No. .....

6	5	4	3	2	1	6	5	4	3	2	1	6	5	4	3	2	1
	8	9	10	11	12	7	8	9	10	11	12	7	8	9	10	11	12
	17	16	15	14	13	18	17	16	15	14	13	18	17	16	15	14	13
	20	21	22	23	24	19	20	21	22	23	24	19	20	21	22	23	24
	29	28	27	26	25	30	29	28	27	26	25	30	29	28	27	26	25
	32	33	34	35	36	31	32	33	34	35	36	31	32	33	34	35	36
	5	4	3	2	1	6	5	4	3	2	1	6	5	4	3	2	1
	8	9	10	11	12	7	8	9	10	11	12	7	8	9	10	11	12
	17	16	15	14	13	18	17	16	15	14	13	18	17	16	15	14	13
	20	21	22	23	24	19	20	21	22	23	24	19	20	21	22	23	24
	29	28	27	26	25	30	29	28	27	26	25	30	29	28	27	26	25
	32	33	34	35	36	31	32	33	34	35	36	31	32	33	34	35	36
	5	4	3	2	1	6	5	4	3	2	1	6	5	4	3	2	1
7	8	9	10	11	12	7	8	9	10	11	12	7	8	9	10	11	12
18	17	16	15	14	13	18	17	16	15	14	13	18	17	16	15	14	13
19	20	21	22	23	24	19	20	21	22	23	24	19	20	21	22	23	24
30	29	28	27	26	25	30	29	28	27	26	25	30	29	28	27	26	25
31	32	33	34	35	36	31	32	33	34	35	36	31	32	33	34	35	36

Boundaries of School District No. 5, Lane County, Oregon.

Correct Disc. on Page 10 : Book 1 r Aug 6, 1909.

(4)

land claim, Notification 2181, in township seventeen south, of range four west; thence due south to a point directly west of the place of beginning; thence due east to the place of beginning; also beginning at the southeast corner of the Prior F. Blair Donation Land Claim No. 38, in township seventeen south, of range four west, and running thence south to the southwest corner of the present city limits; thence west to the west line of the James Huddleson Donation Land Claim, thence north along said line to the northwest corner of said claim; thence due north to the center of County Road No. 131, thence due east to the east line of the said Blair Donation Land Claim; thence south along said east line to the place of beginning.



Map of School District No. 5, Lane County, Oregon.

Range | Range | Range

Township No.

6	5	4	3	2	1	6	5	4	3	2	1	6	5	4	3	2	1
7	8	9	10	11	12	7	8	9	10	11	12	7	8	9	10	11	12
18	17	16	15	14	13	18	17	16	15	14	13	18	17	16	15	14	13
19	20	21	22	23	24	19	20	21	22	23	24	19	20	21	22	23	24
30	29	28	27	26	25	30	29	28	27	26	25	30	29	28	27	26	25
31	32	33	34	35	36	31	32	33	34	35	36	31	32	33	34	35	36
6	5	4	3	2	1	6	5	4	3	2	1	6	5	4	3	2	1
7	8	9	10	11	12	7	8	9	10	11	12	7	8	9	10	11	12
18	17	16	15	14	13	18	17	16	15	14	13	18	17	16	15	14	13
19	20	21	22	23	24	19	20	21	22	23	24	19	20	21	22	23	24
30	29	28	27	26	25	30	29	28	27	26	25	30	29	28	27	26	25
31	32	33	34	35	36	31	32	33	34	35	36	31	32	33	34	35	36
6	5	4	3	2	1	6	5	4	3	2	1	6	5	4	3	2	1
7	8	9	10	11	12	7	8	9	10	11	12	7	8	9	10	11	12
18	17	16	15	14	13	18	17	16	15	14	13	18	17	16	15	14	13
19	20	21	22	23	24	19	20	21	22	23	24	19	20	21	22	23	24
30	29	28	27	26	25	30	29	28	27	26	25	30	29	28	27	26	25
31	32	33	34	35	36	31	32	33	34	35	36	31	32	33	34	35	36

Boundaries of School District No. 6, Lane County, Oregon.

At a meeting of the District Boundary Board of Lane County, Oregon, held on Monday, March 9, 1914, the boundaries of School District No. 6 were changed so that at present they read as follows:

Beginning at the N.W. corner of Mahlon H. Harlow's D.L.C. No. 57, Tp. 17, S.R. 3 W., and running east along the line of M. Harlow and John G. Day D.L.C.; thence north to the south line of Wm. M. Stevens D.L.C., east to Wly N.W. corner of Jacob Halstead D.L.C. No. 47; north to the quarter section line running east and west through Sec. 22; thence east to the McKenzie River; thence along said river to a point due north of A. J. Harlow's S.E. corner; thence south to said corner; thence west to Geo. Armitage N.W. corner; thence south to G. Bogarts N.E. corner; thence west to J. E. B. Withers N.W. corner; thence south to J. C. Bushnell's north line; thence west to the Willamette River; thence up said river to the section line between Secs. 28 and 29; thence north to the N.W. corner of Sec. 28; thence east to place of beginning.

March 9, 1914

Map of School District No. 6, Lane County, Oregon.



Eugene, Ore April 8. 1913

In pursuance of a petition now on file in the office of the county School Supt the boundaries of dist No. 7 have been changed so that the present boundary is described as follows, to wit:— Commencing at the S.E corner of Sec 11 Tp. 18 S. R 4 West, and run thence N. 2½ miles, thence W. 1 mile, to the quarter section post between sections 34 and 35 of ~~said~~ Tp. 17 and range 4 W. thence N. 70 chains thence W. ¾ mile thence S. 50 chains West 2.58 chains - South 20 chains thence West to quarter section corner between Sections 32 and 33 of said Tp. and Range, thence S ½ mile, thence W. ¾ mile, thence S ½ mile, W. ¼ mile, S 1 mile, E ¾ mile, S ½ mile E. 3¼ miles to point of beginning H. C. Baughman Co. Supt.

At a meeting of the District Boundary Board of Lane County, Oregon, held on March 9, 1914, the boundaries of School District No. 7 were established as follows:

Commencing at the N.E. corner of the Matthew Wallis and wife D. L. C. No. 40, Sec. 27, Tp. 17 S; R. 4 W. W. M. thence running south to the quarter Section between Secs. 34 and 35; thence east to city limits; thence south one-half mile; thence west one-half mile to the N.E. corner of Sec. 2, Tp. 18 S., R. 4 W; thence south two miles; thence west three and one-quarter miles; north one-half mile; west three-quarters of a mile; thence north one mile; east one-quarter of a mile; north one-half mile; east three quarters of a mile to the N.W. corner of Sec. 4; thence north a half mile to the quarter section post between Secs. 32-33; thence east 10 2.58 chs; north 20 chs; west 2.58 chs; thence north about 50 chs; thence east three quarters of a mile to place of beg. March 9-1914.



Boundaries of School District No. 8, Lane County, Oregon.

Eugene, Oregon, Feb. 10-1913.

In pursuance of a petition which is now on file in the office of the county school superintendent, the District Boundary Board, have this day changed the boundaries of school district No. 8, so that the present boundaries are as follows, to-wit:

Commencing at a point on the Tp line between Tps. 4 and 5 at the N.W. corner of Sec. 19, Tp. 17, S. R. 4 W., running thence S. on Tp. line 1¾ miles, thence due W. about 2¼ miles to Coyote River, thence along said River in a Southeasterly direction to a point ⅓ mile N. of the S. W. corner of Sec. 1, Tp. 18, S. R. 5 W. thence E. 1¼ mile to a point ¼ mile E. of a point ⅓ of a mile N. of the S. W. corner of Sec. 6 Tp. 18, S. R. 4 W., thence S. ⅓ ½ mile, thence E. 40 rods, thence S. 80 rods thence E. 120 rods thence N. 80 rods, thence E. 80 rods to the S. E. corner of Sec. 6, Tp. 18, S. R. 4 W., thence N. ½ mile, thence E. ¼ mile, thence N. ½ mile, thence E. ¾ mile to the S. E. corner of Sec. 32. Tp. 17, S. R. 4 W., thence N. 1¼ miles, thence W. 1 mile, thence N. 1¼ mile, thence W. ½ mile, N. ½ mile, W. ½ mile to the point of beginning.

H. C. Baughman Supt.

Map of School District No. 8, Lane County, Oregon.



Boundaries of School District No. 9, Lane County, Oregon.

Eugene, Oregon, Jan. 13, 1913.

In pursuance of a petition now on file in the office of the county school superintendent the District Boundary Board of Lane County, Oregon has this day changed the boundary of school district 9 sa that the present boundaries are as follows - to wit:

Beginning at a point in the county road 1/4 mile E. of the S. W. corner of Sec. 21, Tp 18. S., R. 3. W., and run thence E. 1 1/2 miles, thence S. 1 1/4 miles, thence E. about 7/8 of a mile to the West line of the Southern Pacific railroad right of way and running thence in a southerly direction along W. line of said right of way about 1 1/2 miles to where the railroad crosses Camus Swale, thence following Camus Swale in a southwesterly direction through Secs. 2, 3, 10 + 9, Tp. 19 to a point 1/4 mile N. of the S. W. corner of Sec. 9. Tp. 19, thence N. 1 3/4 miles to the township line between Tps. 18 S. + 19 S., thence W. along Tp line 1/4 mile to the county road, thence following county road ~~to~~ in a northerly direction to a point 1/4 mile E. of the S. W. corner of Sec. 21, Tp. 18 S. R. 3. W., ~~to~~ the point of beginning.

Map of School District No. 9, Lane County, Oregon.



Boundaries of School District No. 12, Lane County, Oregon.

June 10, 1912

In pursuance of a petition dated May 20, 1912 which is now on file in the offic of County School Supt. the boundaries of School District # 12 have been changed, so that present boundaries of said district are as follows.

Beginning at a point in the Willamett River ½ mile E. of the S. E. corner of Sec. 14, Tp. 17 S. R. 4 W and running thence in a Northerly direction along the channel of the Willamett River to the N. E corner of what is known as the Pennington tract of land, thence W. & S. ½ mile including all of said tract to the N. W. corner of Sec. 2 of said Tp. & R. thence S 2 3/4 miles, thence E. ½ mile thence N. about 40 rods, thence E. ½ mile S. Easterly along the county road to the Sec. line between Sects 13 and 24, thence E. to the point of beginning

Map of School District No. 12, Lane County, Oregon.



Boundaries of School District No. 13, Lane County, Oregon.

Commencing at the N.E. corner of Sec. 7, Tp. 18, S. R. 2 W. W. Mer., and running thence S. to N. line of claim 46, E. to N.E. corner of said claim 46, S. 1/4 M., W. to S.W. corner of Sec. 16, S. about 15 chains, W. about 10 chains, S. about 90 chains, E. about 10 chains, S. about 15 chains, W. about 20 chains, S. 1 mile, E. 1/4 mile, S. 1/2 mile, W. 1 1/4 mile, N. to a point 39 1/7 rods S. of N. boundary of Sec. 35, W. 1 mile, N. about 95 chains, W. 1/4 mile, N. 1 mile, W. 1/2 mile, N. 1 1/2 mile, W. 1/2 mile, N. about 35 chains, E. 1 mile, S. about 35 chains to the center of Sec. 10, Tp. 18. S. R. 3 W., W. M. Thence E. 9 chains, thence E. to N.E. corner of same, thence E. to the S.E. corner of Cl. 59, thence in a Northeasterly direction to intersection of Coast Fork River with one quarter Sec. line running E. & W. through Sec. 11, thence up Coast Fork to Place of beginning

Map of School District No. 13, Lane County, Oregon.

Range ..... Range ..... Range .....

Township No. .....

6	5	4	3	2	1	6	5	4	3	2	1	6	5	4	3	2	1
7	8	9	10	11	12	7	8	9	10	11	12	7	8	9	10	11	12
18	17	16	15	14	13	18	17	16	15	14	13	18	17	16	15	14	13
19	20	21	22	23	24	19	20	21	22	23	24	19	20	21	22	23	24
30	29	28	27	26	25	30	29	28	27	26	25	30	29	28	27	26	25
31	32	33	34	35	36	31	32	33	34	35	36	31	32	33	34	35	36

Township No. .....

6	5	4	3	2	1	6	5	4	3	2	1	6	5	4	3	2	1
7	8	9	10	11	12	7	8	9	10	11	12	7	8	9	10	11	12
18	17	16	15	14	13	18	17	16	15	14	13	18	17	16	15	14	13
19	20	21	22	23	24	19	20	21	22	23	24	19	20	21	22	23	24
30	29	28	27	26	25	30	29	28	27	26	25	30	29	28	27	26	25
31	32	33	34	35	36	31	32	33	34	35	36	31	32	33	34	35	36

Township No. .....

6	5	4	3	2	1	6	5	4	3	2	1	6	5	4	3	2	1
7	8	9	10	11	12	7	8	9	10	11	12	7	8	9	10	11	12
18	17	16	15	14	13	18	17	16	15	14	13	18	17	16	15	14	13
19	20	21	22	23	24	19	20	21	22	23	24	19	20	21	22	23	24
30	29	28	27	26	25	30	29	28	27	26	25	30	29	28	27	26	25
31	32	33	34	35	36	31	32	33	34	35	36	31	32	33	34	35	36

Boundaries of School District No. 14, Lane County, Oregon.

Eugene, Oregon, Feb. 15-1913

In pursuance of a petition now on file in the office of the county school superintendent the boundaries of school district No. 14 have this day been changed so that the present boundaries are as follows, to-wit;

Beginning at the N.E. corner of Section 5, Tp. 16, 4 W., running thence W. 1/4 mile, S. 1/4 mile, W. 1/4 mile, N. 1/4 mile, thence W. on township line 1 1/2 miles to the township line between townships 4 and 5 W., thence S. on township line 3 miles to the S.W. corner of Section 18, Tp. 16, S.R. 4 W., Thence E. 2 miles to the S.E. corner of Sec. 17 aforesaid township and range, Thence N. 3 miles to the place of beginning.

The following boundaries of School District No 14 of Lane County were established by the District Boundary Board of said County at its Meeting on Monday March 16. 1914:

Commencing at the Southeast Corner of Section Seventeen (17) Twp 16. S. R. 4 W. & running thence north two & One-fourth miles; thence West two miles; thence South two & one fourth miles; thence East two miles to the place of beginning.

Map of School District No. 14, Lane County, Oregon.



Boundaries of School District No. 15, Lane County, Oregon.

As changed by the District Boundary Board of Lane county on Monday December 8, 1913, the boundaries of School District No 15 are as follows:- Beginning at a point ~~eighty~~ one hundred & sixty (160) rods east of the Northwest corner of Section Eighteen 18, Township Fifteen (15) South of Range Five (5) West; thence running South three (3) miles; thence east on the section line between Sections 30 & 31 to the middle of the Willamette river; thence following the course of the said Willamette river North & Northwesterly to where said river intersects the boundary line between Lane & Benton counties, which is about ~~eighty~~ one hundred & sixty (160) rods east of the west line of ~~said~~ Section Eight of the same township & range; thence south to the south line of said Section Eight (8); thence west one mile to the place of beginning.

E. J. Moore Co School Supt

The following boundaries of School District No 15 were established by the District Boundary Board at its meeting on Monday March 16, 1914:

Commencing at a point in the center of the Willamette river where the boundary line between Lane & Benton counties passes across said river; running thence on said boundary line to the west line of Section Eight (8), Township 15 S. R. 4 West; thence south to the southwest corner of said Section Eight; thence west One-half mile; thence south two & one half miles to the center of Section Thirty (30), said township; thence east to the center of the Willamette river; thence northerly & westerly following the center of said river to the place of beginning.

Map of School District No. 15, Lane County, Oregon.



At the meeting of the District Boundary Board of Lane County, Oregon, held on March 9, 1914, the boundaries of School District No. 19 were established as follows:

Commencing at the Willamette River, S.E. corner of the Robt. Campbell D.L.C., thence northerly, easterly, northerly and westerly following the east boundary of said claim to the S.E. corner of John B. Day D.L.C. north to the south line of Wm. Stevens D.L.C., thence west to Halsteads D.L.C; thence north to the quarter section line running east and west through Sec. 22; thence east to the McKenzie River; thence up the same to the N.E. corner of M.C. Spencer D.L.C., thence south to the S.W. corner of B.B. Powers D.L.C., thence east to township line; thence south to the N.E. corner of Geo. Eberts farm; thence west to the center line running North & south to through section 36 said township and range, being the east line of the present city limits of Springfield; thence South following said city limits to center of Mill Race, thence north westerly down center of the mill race to west line section 36; thence south to the middle fork of the Willamette river thence down the river to place of beginning.



At a meeting of the District Boundary Board of Lane County, Oregon, held on March 9, 1914, the boundaries of School District No. 20 were established as follows:

Commencing at the S.E. corner of Sec. 32, Tp. 19 S., R. 4 W. W.-M.; thence running north three and one-half miles; west one and three-quarters miles; south one-half mile; west one and one-quarter miles to the N.W. corner of Sec. 24, Tp. 19 S., R. 5 W.; south one mile; west one mile; south one mile; east one-half mile; south one-half mile to the center of Sec. 35; east one and one-half miles; south one-half mile; east two miles to the point of beginning.

March 9, 1914



Boundaries of School District No. 23, Lane County, Oregon.

Eugene, Ore, Feb. 10, 1919

In pursuance of a petition now on file in the office of the county school superintendent, the boundaries of school district No. 23, Lane County, Oregon, have this day been changed so that the present boundaries of said district are as follows, to-wit:

Beginning at the N. W. corner of Sec. 6, Tp. 17, S. R. 4 W., running thence S. 1¼ miles, thence S.E. to a point ¼ mile W. of the Central Sec. 7, said Tp. and range, Thence due W. to township line between Tps. 4 + 5, thence S. 1½ mile to the S. W. corner of Sec. 18, said Tp. + Range, thence E. ½ mile, thence S. ½ mile thence E. ¾ mile, thence N. ½ mile, thence E. 1 mile, N. ½ mile, thence E. about ¼ mile to meet the boundary line of school district No. 16, thence N. 2 miles W. ½ mile, N. ½ mile to the N.E. corner of Sec. 5 of aforesaid tp. and range, thence due W. 2 miles on Tp line between Tps. 16 + 17 to the N. W. corner of Sec. 6 which is the point of beginning.



Boundaries of School District No. 26, Lane County, Oregon.

Eugene, Oregon, Feb. 8, 1916

At a meeting of the District Boundary Board held February 7, 1916 the territory which formed school District No. 114 was merged into and made a part of school District No. 26, so that the boundaries of said school District No. 26 are now as follows:—

Beginning at the northeast corner of section 12, Township 20, South Range 2 West Willamette Meridian; run thence West three miles; thence North 1½ miles to the quarter section line between sections 33 and 34, Tp. 19 South Range 2 West; thence West three miles thru the centes of sections 33, 32 and 31; thence South about 1½ miles to a point ½ of a mile North of the south West corner of the North west quarter of the south West quarter of section 6 Tp. 20 South Range 2 West; thence West to the Coast Fork; thence South and southwesterly to the intersection of a half section line between section 9-10, said Tp and Range; thence west thru the centes of section 9 and 8 to the West line of said section 8, said Tp. and Range; thence South ½ mile; East ½ mile; South ½ mile to the centes of section 17; thence running southeast diagonally to the quarter section corner on the east line of section 20; thence East on said half section line to the Coast Fork; thence following the Coast Fork to the section line between 22 and 27; said Tp. and Range; thence East to the Southeast corner of section 23; thence North 1 mile; thence East 7 miles to the Range line between Range 1 West and 2 west; thence North on the Range line to the point of beginning.

Map of School District No. 26, Lane County, Oregon.



Boundaries of School District No. 28, Lane County, Oregon.

In pursuance of a petition now on file in the office of the County School Superintendent, the District Boundary Board, at a regular meeting, held March 11, 1912, created a new school district out of the southern portion of District 28, leaving the present boundaries of District 28, as follows:

Beginning on the Tp. line between Tps. 17 & 18 S., R. 10 W., at the N.W. corner of Sec. 5, Tp. 18, R. 10 W., and running thence E. 1½ miles, thence S. ½ mile, thence E. 1¾ miles, thence S. 1¾ miles, thence W. ¾ mile, thence N. ¼ mile, thence W. 2½ miles to the N.E. corner of Sec. 18, Tp. 18 S., R. 10 W., thence S. ½ mile, thence W. ¾ mile, thence N. 2 miles, thence E. ¾ miles, thence N. ½ mile to the place of beg.

Dated March 12, 1912.

H. C. Bangham
School Supt. and Sec. District Boundary Board.

In pursuance of a petition now on file in the office of the County School Superintendent, the District Boundary Board, at a regular meeting, held on April 12, 1915, a new Joint District with Lincoln county was formed; Said new Joint District is to be known as Joint District No. 28-45 and its boundaries read as follows:

Beginning at a point on the county line ¼ mile south of Sec. corner common to Secs. 4, 5, 8 and 9, Tp. 15, S. R. 10 W. Will. Mer., running thence South 4¾ miles; thence east one mile; thence north 2½ miles; thence east ½ mile, thence north one mile; thence east ½ mile; thence north 1¼ mile to county line; thence west 2 miles to point of beginning

This district was consolidated with District No 32 by a vote taken at the Annual School Meeting on June 16, 1914 & by order of the District Boundary Board June 23 1915 it was made a part of & consolidated with District No 32

#

At a meeting of the District Boundary Board held April 12 1915 in pursuance of petitions duly filed, the District Boundary Board established a new School District which was numbered 28 & was made a joint district with District No 45 of Lincoln County. The boundaries of said joint district No. 28-45 in Lane County are as follows:-

Beginning at a point on the County line ¼ mile south of the Sec. corner common to Secs. 4-5-8-9 Tp. 15 S. R. 10 W. Will. Mer. running thence south 4¾ miles; thence east one mile; thence north 2½ miles; thence east ½ mile; thence north one mile; thence east ½ mile; thence north 1¼ miles to the county line; thence west 2 miles to the place of beginning.

E. J. Moore, Co. Supt. & ex-officio Clerk.

Map of School District No. 28, Lane County, Oregon.



Boundaries of School District No. 29, Lane County, Oregon.

GLASS & PRUDHOMME, PRINTERS AND BOOKBINDERS, PORTLAND, OR.

Commencing at a point on the West boundary of Sec. 8, Tp 18, S. R. 2 W. Will Mer., where it is intersected by the Willamette River, thence southeasterly following up the middle fork of the Willamette River to the N. E. corner of Section 26, Tp 18, S. R. 2 W.; thence S. 1 mile, W. 1⅝ miles, N. 20 chs., W. to the quarter Sec. line, running N. & S. through Sec. 27, thence N. ½ mile, W. ½ mile to the Sec. line, thence N. about 30 chs. thence W. 20 chs. thence N. 20 chs., thence W. to the W. line of D. L. C. 75. Notf. 7035. thence N. to the N. E. corner of claim #6, thence W. to the Sec. line, thence N. to the Willamette River, the place of beginning.

Nov. 1911

Map of School District No. 29, Lane County, Oregon.



Boundaries of School District No. 32, Lane County, Oregon.

Eugene, Ore. Aug. 12. 1912

In pursuance of the petition from School district No. 166, the boundries of school district No. 32 have, this day, been changed so that the present boundries are as follows, to-wit:

Beginning on the County line at the S.E. corner of Sec. 4, Tp. 19. S. R. 9, W.; running thence N. 7 miles to the N.E. corner of Sec 4, Tp. 18. S. R. 9, W., thence W. 1/2 mile, thence N. 1/2 mile to the Siuslaw River, thence N. Westerly down the Siuslaw to the mouth of Lake Creek, thence Northerly along the channel of Lake Creek to the center of Sec. 20, Tp. 17. S. R. 9, W., thence W. 1 1/2 miles, thence N. 1/2 mile, thence W. 3 1/2 miles, thence S. 3 1/2 miles thence E. 1 3/4 miles, thence, S. 4 1/2 miles, thence E. 2 3/4 miles, Thence S. 2 miles to the county line, thence E. 2 miles along the county line to the place of beginning.

Map of School District No. 32, Lane County, Oregon.



Boundaries of School District No. 24, Lane County, Oregon.

Eugene, Ore. Oct. 7.-1912

In pursuance of a petition which now on file in the office of the county school superintendent the boundaries of school district No. 24 have this day been changed so that present boundary of said district are described as follows: to-wit:

Beginning at the S.E. corner of Sec. 36, Tp. 20, R. 4, W. and ~~a point 80 chs South of~~ the center of Sec. 26 said Tp. and Range, thence W. 1½ miles, thence N. ~~½ mile~~ to the center of Sec. 26 said Tp. and Range, thence E. ½ mile thence N. 1½ miles, thence E. ½ mile, thence N. ½ mile to the center of Sec. 24 said township and range, thence E. ½ mile thence N. ½ mile, thence E. ½ mile, thence N 1 mile, thence E. 1 mile, thence S. about 1¾ miles to the N. line of the James McFarland D. L. C., thence W. to the N. W. corner of said D. L. C., thence S. along the W. line of said D. L. C. ~~thence E. Silk Creek, thence up Silk Creek to Geo. McCoys east line, thence south to the county road & thence to a point on the S. side of said county road, thence W. along the S. foot of said county road ~~1 mile~~ about ½ mile to W. L. Deatches west line, thence S. ½ mile, thence W. ¼ mile, thence S. ½ ~~mile to the point of beginning~~ to the quarter quarter Sec. line running East W. through N. ½ of Sec. 31, thence N. to S. W. corner of N. E. quarter of N. W. quarter Sec. 31, S. to quarter Sec. line running E. & W. through said Sec. 21 thence W. ½ mile, thence S. ½ mile to pt. of beginning.

At a meeting of the District Boundary Board held in the county court room, Monday June 5, 1914, the boundaries of District No. 24 was made to be as follows

Commencing at the northeast corner of the Northwest quarter section, Sec. 17, Tp. 20 N. 3 W, running south to the south line of the Donation Land Claim No. 55 in Sec. 20, said Tp; thence west to the northwest corner of James South to Silk Creek, thence following the Silk Creek to the east line of the G. W. McCoy land in Sections 30 + 31, said Township South along the east line of the G. W. McCoy land to the center of the Cowdyville County Road, thence West along the county road No. 532 to the half section line running North and South through Sec. 30, Tp. 20 S. R. 3 W. thence south along the half section line through sections 30 + 31 to the one-fourth section corner on the south line of sec. 31, thence West two miles to the one-fourth section on the south line of sec. 35 Tp. 20 S. R. 4 W, thence north to a point 10 chs. south of the center of Sec. 26 said Tp. east ½ mile, north to the northwest corner of section 20, east ½ mile, North ½ mile, east ½ mile, north ½ mile, east ½ mile, North 1 mile and east 1 mile to the point of beginning

Map of School District No. 24, Lane County, Oregon.



Boundaries of School District No. 37, Lane County, Oregon.

Eugene Ore. May 6. 1912.

In persuance of a petition, now on file with the office of the County Supt, the boundary of school district No. 37 has this day been changed so that the present boundary is as follows; —

Beginning at the N. W. Corner of Sec. 15 - Tp. 19 S. 6 West, and running thence South eight miles to the County line, thence East three miles, thence South 1½ miles thence East along the County line to a point ½ mile East of the S. W. Corner of Sec. 33 Tp. 20 S. R. 5 W. Thence North 2 miles, thence East 1 mile, thence North 2 miles, thence West ½ mile, thence North 1 mile, thence West 1 mile, thence North 1 mile, thence West 2 miles, thence North 3 miles, thence N. W. to the ½ mile stake between Sections 11 and 14 Tp. 19 S. R. 6 West thence West 1½ miles to the point of beginning.

Map of School District No. 37, Lane County, Oregon.



Boundaries of School District No. 38, Lane County, Oregon.

In pursuance of the action of the District Boundary Board in & for Lane County Oregon on Monday, March 16. 1914, the following boundaries for School District No 38 of said County

Beginning at a point in the center of the Willamette river, where the north boundary of Section 3. Twp 16. S. R 4 W. passes through said river & running thence west along the township line to the Northwest corner of the North east quarter of the northeast quarter of Section Four (4) of said Township; thence South one half mile; thence west three fourths of a mile to the west boundary of said Section Four (4); thence South three miles to the Southwest corner of the Northwest corner of Section Twenty one (21) of said Twp 16. S. R 4 W. thence east one mile; thence north one-eighth of a mile, thence east one mile; thence north One half mile; thence east to the Center of the Willamette river; thence following the Center of said ~~river~~ Stream northwesterly to the place of beginning.

E J Moore

Map of School District No. 38, Lane County, Oregon.



Boundaries of School District No. 39, Lane County, Oregon.

Eugene, Ore. May 6, 1912.

In pursuance of a petition now on file in the office of the County School Supt., the boundaries of School district No. 39 have have been changed so that the present boundary are as follows.

To-wit:

Beginning at the N. E. corner of Sec. 32 Tp. 20 S.R. 4 W., and run thence N. 1¼ miles, thence W. 4½ miles, thence S. ¼ miles, to a point ½ mile E. of the N. W. corner of Sec. 2, Tp. 20 S.R. 5 W., thence W. 1 mile, thence S. across the county line 4 miles to a point ½ mile E. of the S.W. corner of Sec. 9, Tp. 21 S.R. 5 W., thence running E. 3 miles, N. 1 mile, E. 1 mile, N. 1 mile to the county line, thence E along county line to a point ¼ mile N. of the S E corner of Sec. 5 Tp. 21, S. R 4 W, thence N. 1¾ miles to the place of beginning.

Map of School District No. 39, Lane County, Oregon.



Boundaries of School District No. 40, Lane County, Oregon.

Eugene, Oregon, Oct. 7-1912

In pursuance of a petition filed in the office of the county school superintendent the District Boundary Board of Lane County has this day changed the boundaries of school district No. 40 so that the present boundaries of this district are described as follows, to-wit;

Beginning at a point in the Coast Fork of the Willamett River at the N.E. corner of Sec. 1 Tp. 19 S. R. 3 W. and run thence in a Southerly direction along the channel of the said river to a point in the center of Sec. 24 of the aforesaid township + range, thence due S. ½ mile, thence E. ¼ of a mile, thence S. ¼ of a mile, thence W. 2 miles, thence N. ½ mile, thence W. 25½ rods, thence N. 55 rods, thence W. 55 rods to a point 55 rods S. of the N.E. corner of D.L.C. No. 56, thence N. to the N.E. corner of said D.L.C. thence W. 1½ miles, thence S. about 50 rods, thence W. to the center of Sec. 20, Tp. 19 S. R. 3 W. thence N. 1 mile, thence E. ½ mile, thence N. ¾ of a mile to Camus Swale, thence in a N. Easterly direction along the Camus Swale to the center of Sec. 2 of the aforesaid Tp. + R., thence N. ½ mile to the township line, thence E. 1½ miles to the point of beginning at in the Willamett River.

Map of School District No. 40, Lane County, Oregon.



Boundaries of School District No. 41, Lane County, Oregon.

Eugene, Ore., Oct. 7 - 1912

In pursuance of a petition from district No. 42 which is now on file in the office of the county school superintendent of Lane County, the District Boundary Board of Lane County, has this day changed the boundaries of school district No. 41 so that the present boundaries are as follows, to-wit:

Beginning on the Tp. line between Tps. 19 & 20 S. at the S.E. corner of Sec. 36 Tp. 19 S. R. 3 W., thence N. 1 3/4 miles, thence W. 2 1/4 miles, thence S. 1 mile, thence W. 350 rods, thence S. 2 miles & 100 rods, thence E. to the center of the Coast Fork of the Willamette River, thence N. Easterly along said river to a point about 100 rods N. of the S.W. corner of Sec. 2, Tp. 20 S. R. 3 W., thence E. 2 miles, thence N. about 220 rods to the point of beginning.

Map of School District No. 41, Lane County, Oregon.



Boundaries of School District No. 42, Lane County, Oregon.

Eugene, Ore, Oct. 7-12

In pursuance of a petition now on file in the office of the county school superintendent, the District Boundary Board of Lane County, Oregon, has, this day changed the boundaries of school district No. 42, so that the present boundaries are as follows, to-wit:

Beginning at N. E. corner of D. L. C. No 56 in Tp. 19, S. R. 3 W. Thence W. to S.W. corner of Cl. 60 in Sec. 20 - Tp. 19, 3 W., S. to S.E. corner of S.W. 1/4 of the N.E. 1/4 of Sec. 20, Tp. 19, S.R. 3 W.; Thence W. 1 mile; Thence S. 1/2 mile; Thence E. 1/4 mile; S. 3/4 mile; Thence E. to West line of Cl. 60 in Sec. 25, Tp. 19 S. R. 3 W.; Thence S. 140 rods; Thence W. 70 rods; Thence S. 100 rods; Thence E. 210 rods; Thence N. 100 rods; Thence E. 350 rods; Thence N. 160 rods to the S.E. corner of the S. E. Philips tract; Thence N. 1 mile, Thence W. 25 1/2 rods; Thence N. 55 rods; Thence W. 55 rods to a point 55 rods S. of the N. E. corner of D. L. C. No. 56; Thence N. to the N. E. corner of said D. L. C. which is the place of beginning.

Rotten Ore.

Map of School District No. 42, Lane County, Oregon.



As changed by the District Boundary Board of Lane County at its meeting on Monday, January 12, 1914, the boundaries of School District No 43 are as follows:-

Commencing at [illegible]

Township Sixteen (16), South of Range Three (3) West. Willamette meridian & running [illegible] corner of Section Thirty-six (36), Township Sixteen (16) South of Range Three (3) West [illegible] corner of Section thirty-six (36); thence south one mile to the Southeast corn[illegible] South of Range three (3) West; thence West to the McKenzie river; thence [illegible] mette river to where the latter crosses the quarter section line in Sec[illegible] South of Range four (4) West; thence east to the east boundary line of [illegible] to the north boundary line of Claim No. 56; thence east forty (40) chains; [illegible] of the Southwest quarter of the Southeast quarter of Section Seventeen (17), [illegible] north One & three fourths miles; thence east four & one fourth miles to [illegible]

DISTRICT NO. 43

At the meeting of the District Boundary Board on Monday, January 12, 1914, the boundaries of school district No. 43 were changed and at present are as follows:

Commencing at the N. E. corner of Sec. 12, Tp. 16, S. R. 3 W., Will. Mer., and running thence S. 5 miles to the S. E. corner of Sec. 36, Tp. 16, S. R. 3 W., thence W. 1 mile to the S. W. corner of section 36; thence S. 1 mile to the S. E. corner of Sec. 2, Tp. 17, S. R. 3 W., thence W. to the ~~Willamette~~ McKenzie River; thence N. following Willamette River to where it crosses the ¼ section line in Sec. 23, Tp. 16, S. R. 4 W., thence E. to the E. boundary of Sec. 19, thence N. to the N. boundary line of claim 56; thence E. 40 chs., thence N. to the N. W. corner of the S. W. ¼ of the S. E. ¼ of Sec. 17; thence E. ¼ of a mile; N. 1¾ of a mile; thence E. 4¼ miles to the place of beginning.

E J Moore

County School Supt. & Ex-Officio Secy.



Boundaries of School District No. 43, Lane County, Oregon.

As changed by the District Boundary Board of Lane County at its meeting on Monday, January 12 1914, the boundaries of School District No 43 are as follows:-

Commencing at the Northeast corner of Section twelve(12) Township Sixteen(16), South of Range Three(3) West Willamette Meridian & running thence south five miles to the Southeast corner of Section Thirty-six(36), Township Sixteen(16) South of Range Three(3) West; thence west one mile to the Southwest corner of Section Thirty-six(36); thence south one mile to the Southeast corner of Section two(2), Township Seventeen(17) South of Range Three(3) West; thence West to the McKenzie river; thence north following the McKenzie & Willamette river to where the latter crosses the quarter section line in Section Twenty-three, Township Sixteen(16) South of Range four(4) West; thence east to the east boundary line of Section Nineteen(19); thence north to the north boundary line of Claim No 56; thence east forty(40) chains; thence north to the North west corner of the Southwest quarter of the Southeast quarter of Section Seventeen(17); thence east one-fourth mile; thence North One & three fourth miles; thence east four & one fourth miles to the place of beginning.

Map of School District No. 43, Lane County, Oregon.



Commencing at the center of S.
thence S. to the N. line of claim 58 in Sec
S. to Silk Creek, thence following Silk C
land to the center of Gowdyville County
W. L. Veatch's W. line, thence along Vea
section line running through N. 1/2 of
running E. and W. through Sec. 31, the
River, thence following up Coast Fork
southwesterly direction about one mile
center of Sec. 5, Tp. 21, S. R. 3 W. Thence
of the divide between Coast Fork and
along summit of divide to a poi
Sec. 33 of said Tp & R., E. 1/2 mile S. 1/4
Thence E. 1/2 mile to the East Fork of t
a northwesterly direction along Eas
to the center of Sec. 22, thence W. 1 1/2
point of beginning.

Commencing at the North East corner of the So
Range 3 West; Running south to the north line of
section & township; thence west to the North west
thence following up silk creek to the east lin
30 & 31 said township, South along the
to the center of the Cowdyville County Road, west to
east & west thru section 31; thence east
following the river in a southwesterly di
east of the center of section 5 Tp 21, S.R. 3 W; t
of the divide between Coast Fork and n
summit of divide to a point 1/4 mile east
R. 3 W.; thence east 3/8 mile; South 1/4 mile; t
1/2 mile; thence east to the east fork of the Coas
the East Fork of the Coast Fork to the center of se
northwest to point of beginning.

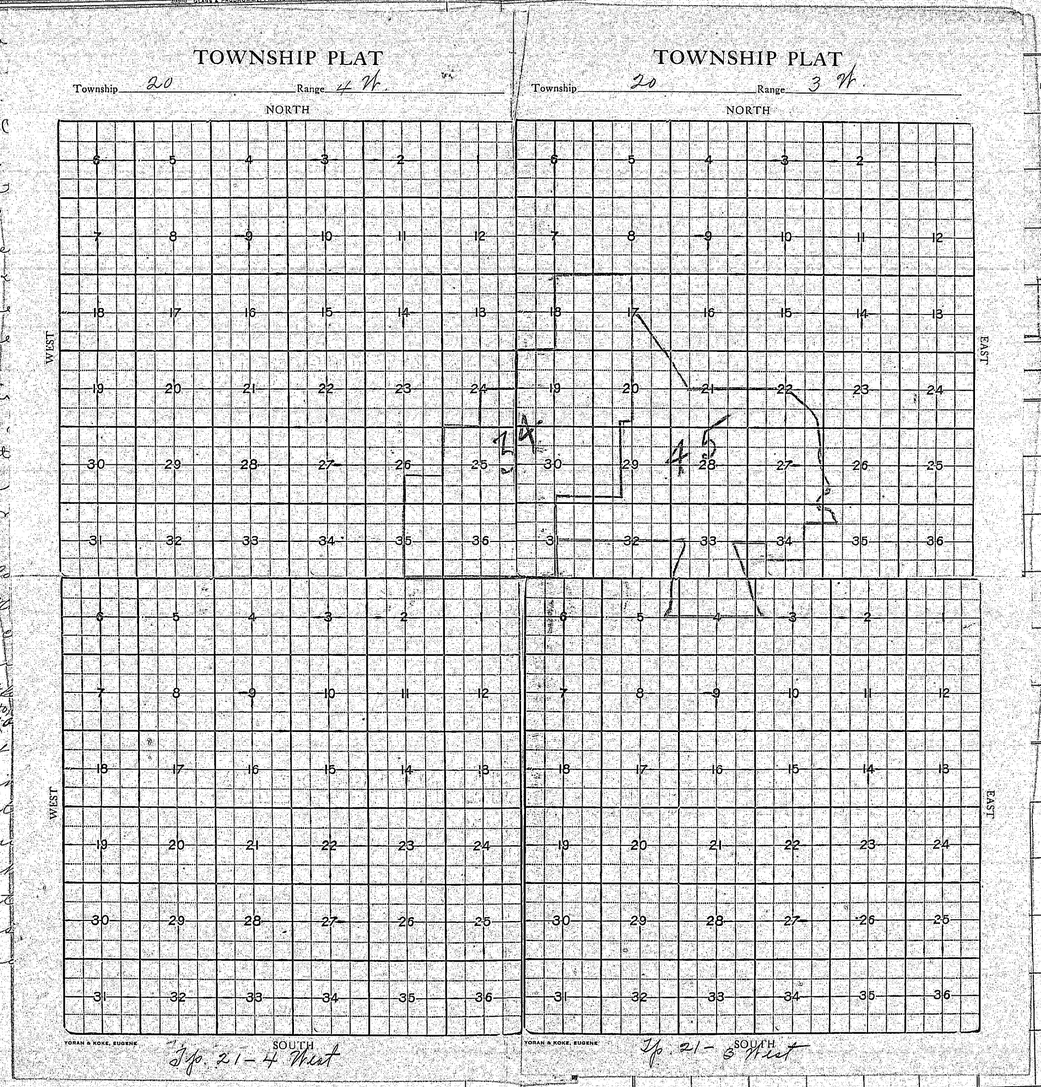



Boundaries of School District No. 45, Lane County, Oregon.

Eugene, Oregon, May 16, 1913.

Commencing at the center of Sec. 17, Tp. 20, S. R. 3. W., running thence S. to the N. line of claim 58 in Sec 20, W. to the N. W. corner of same, S. to Silk Creek, thence following Silk Creek to the E. line of J. W. McCoy's land to the center of Cowdyville County Road, W. on county road to W. L. Veatch's W. line, thence along Veatch's W. line to quarter quarter section line running E. and W. through Sec. 31, thence E. 2 miles to the Coast Fork River, thence following up Coast Fork River in a southerly and southwesterly direction about one mile to a point 1/4 mile E. of the center of Sec. 5, Tp. 21, S. R. 3 W. Thence E. 1 1/2 mile to the summit of the divide between Coast Fork and Mosby Creek. Thence N. W. along summit of divide to a point 1/4 mile E. of the center of Sec. 33 of said Tp & R., E. 1/2 mile S. 1/4 mile, E. 1/2 mile, N. 1/2 mile. Thence E. 1/2 mile to the East Fork of the Coast Fork River, thence in a northwesterly direction along East Fork of the Coast Fork River to the center of Sec. 22, thence W. 1 1/2 miles, thence N. W. to the point of beginning.

Commencing at the North East corner of the South west quarter section, section 17, Tp 20, Range 3 West; Running South to the south line of the Sonatown Land claim No. 58 in said section + township; thence west to the North West corner of same; south to Silk Creek; thence following up silk creek to the east line of the C. W. McCoy land in sections 20 + 31, said township; South along the east line of the C. W. McCoy land to the center of the Cowdyville County Road; West to North + South Half section line of Sec 30, South to the quarter section line running east + west thru section 31; thence east to the Coast Fork river; thence following the river in a southwesterly direction 1 mile to a point 1/4 mile east of the center of section 5 Tp 21, S. R 3 W; thence east 1 1/2 miles to the summit of the divide between Coast Fork and mosby Creek; thence northwest along summit of divide to a point 1/4 mile east of the center of section 33, said Tp 20 R. 3 W.; thence east 1/2 mile; South 1/2 mile; thence east 1/2 mile; thence north 1/2 mile; thence east to the east fork of the Coast Fork; thence northwest following the East Fork of the Coast Fork to the center of section 22; thence west 1 1/2 miles; thence northwest to point of beginning.

Map of School District No. 45, Lane County, Oregon.



Boundaries of School District No. 46, Lane County, Oregon.

Commencing at a point on the east boundary of Sec. 13. Tp. 19. S.R. 1 W. where section line intersects the Willamette river, and running thence South to the S.E. Corner of Sec. 25, thence West 2 miles, thence South ½ mile, thence West 2 miles, thence South ½ mile to the Tp. line, thence West 2 miles to the S.W. Corner of Section 31, thence North 3 miles to the S.W. Corner of Sec. 18, thence North-easterly to the N.E. Corner of sec. 18, thence N. 4 m. thence east to the Willamette river, thence Southeasterly following the river to the place of Beginning.

Nov. 1911.

Map of School District No. 46, Lane County, Oregon.

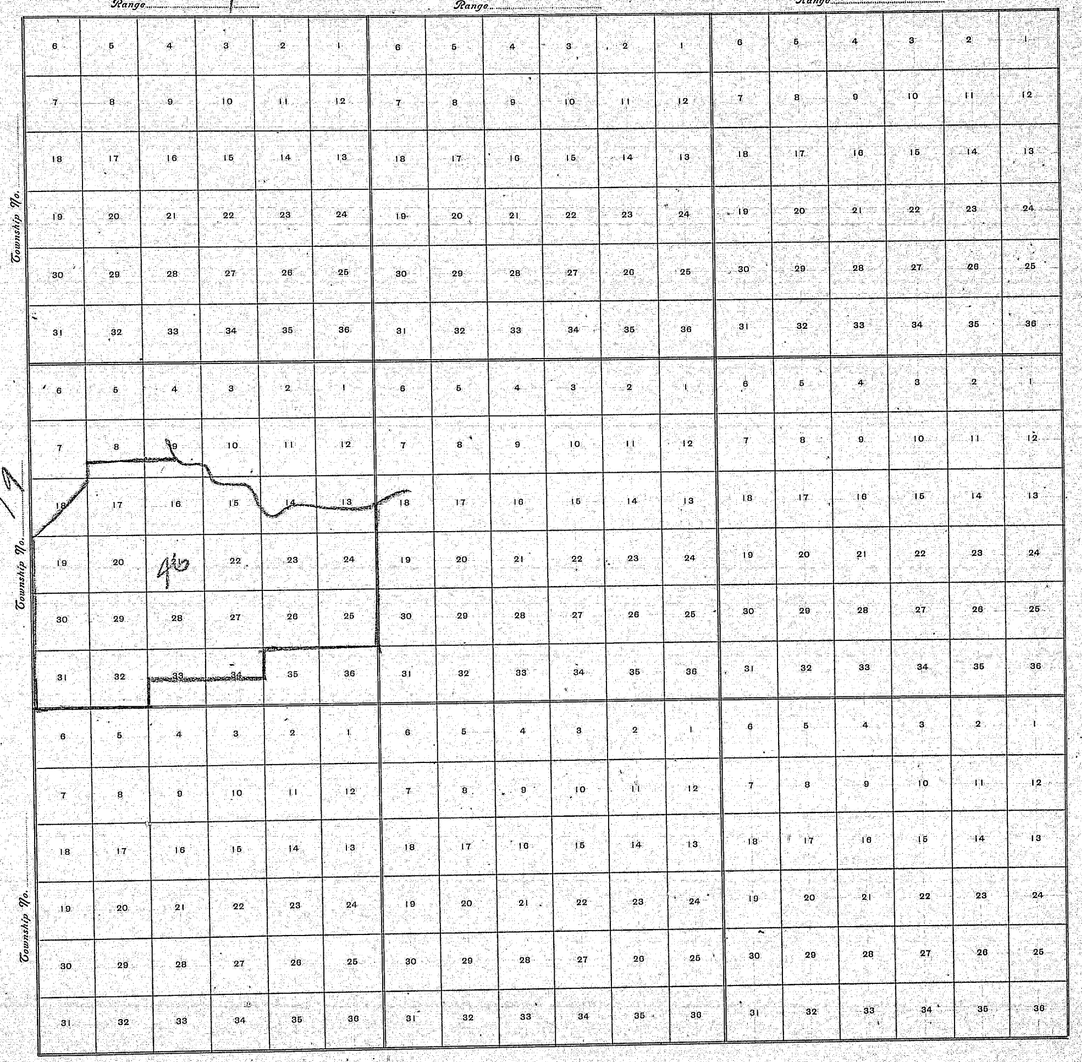

Boundaries of School District No. 47, Lane County, Oregon.

WOODY, MORSE & DUCHEMIN, PRINTERS AND BOOKBINDERS, PORTLAND, OR.

Map of School District No. 47, Lane County, Oregon.

Range ... Range 3 West ... Range ...

Township No. ... Township No. ... Township No. ...

6	5	4	3	2	1	6	5	4	3	2	1	6	5	4	3	2	1
7	8	9	10	11	12	7	8	9	10	11	12	7	8	9	10	11	12
18	17	16	15	14	13	18	17	16	15	14	13	18	17	16	15	14	13
19	20	21	22	23	24	19	20	21	22	23	24	19	20	21	22	23	24
30	29	28	27	26	25	30	29	28	27	26	25	30	29	28	27	26	25
31	32	33	34	35	36	31	32	33	34	35	36	31	32	33	34	35	36
6	5	4	3	2	1	6	5	4	3	2	1	6	5	4	3	2	1
7	8	9	10	11	12	7	8	9	10	11	12	7	8	9	10	11	12
18	17	16	15	14	13	18	17	16	15	14	13	18	17	16	15	14	13
19	20	21	22	23	24	19	20	21	22	23	24	19	20	21	22	23	24
30	29	28	27	26	25	30	29	28	27	26	25	30	29	28	27	26	25
31	32	33	34	35	36	31	32	33	34	35	36	31	32	33	34	35	36
6	5	4	3	2	1	6	5	4	3	2	1	6	5	4	3	2	1
7	8	9	10	11	12	7	8	9	10	11	12	7	8	9	10	11	12
18	17	16	15	14	13	18	17	16	15	14	13	18	17	16	15	14	13
19	20	21	22	23	24	19	20	21	22	23	24	19	20	21	22	23	24
30	29	28	27	26	25	30	29	28	27	26	25	30	29	28	27	26	25
31	32	33	34	35	36	31	32	33	34	35	36	31	32	33	34	35	36

Boundaries of School District No. 48, Lane County, Oregon.

Eugene, Oct. 7 - 1912

In pursuance of petitions now on file in the office of the county school superintendent the boundaries of school district No. 48 have this day been changed so that the present boundaries are described as follows to-wit:

Beginning at the S.W corner of Sec. 33 Tp. 20 S. R 4 W. and run thence N. 4 miles to the N. W. corner of Sec. 16 said township and range, thence E. 1 mile to the N. E. corner of Sec. 16, thence N. 1/2 mile, thence E. 3 miles thence S 1/2 mile to the S.E. corner of Sec. 12 said township & range, thence E. 1/2 mile, thence S. 1/2 mile, thence W. 1/2 mile, thence S. 1/2 mile, thence W. 1/2 to the center of Sec. 24 of said township & range, thence S. 1/2 mile, thence W. 1/2 mile, thence S. 1/2 mile, thence W. 1/2 mile, thence S. 1 1/2 miles to the township line, thence W. along township line 2 1/2 miles to the S.W. corner of Sec. 33 which is the point of beginning.

Map of School District No. 48, Lane County, Oregon.



Boundaries of School District No. 49, Lane County, Oregon.

At a meeting of the District Boundary Board of Lane County held Monday, January 12. 1914 the boundaries of Schbol Distinct No Forty Nine (49) were changed so that they are as follows:

Commencing at the Northeast corner of Section One (1), Township Seventeen (17), South of Range Three (3) West, Willamette Meridian & running thence South to the McKenzie river thence Westerly & Northerly following said river to the northeast corner of Section Ten (10); thence east to the Southwest corner of Section One (1); thence north one mile to the Northwest corner of Section One (1) thence east One (1) mile to the place of beginning.

DISTRICT NO. 49

At the meeting of the District Boundary Board on Monday, January, 12, 1914, the boundaries of school district No. 43 were changed and at present are as follows:

Commencing at the N. E. corner of Sec. 1, Tp. 17, S. R. 3 W. Will. Mer., and running thence S. to the McKenzie River; thence westerly and northerly following said River to the N. W. corner of Sec. 10; thence E. to the S. W. corner of Sec. 1, thence N. 1 mile to the N. W. corner of Sec. 1, thence E. 1 mile to the place of beginning.

E. J. Moore

County School Supt. & Ex-Officio Secy. of District Boundary Board.

Map of School District No. 49, Lane County, Oregon.



Boundaries of School District No. 50, Lane County, Oregon.

Commencing at a point on the County line on the N. Boundary of sec. 23, Tp. 21 S.R. 4 West Willamette Meridian, and running thence East about 5 miles to the Mt ridge, thence Southeasterly following mountain ridge to the center of sec. 1. Tp. 22 S.R. 3 West W. M. thence west about 4½ miles to a point ¼ mile west of centre of sec. 5. thence north ½ mile, thence west 2¾ miles to the County line, thence Northerly following the County line to the place of beginning.

Nov. 25 1911.

Map of School District No. 50, Lane County, Oregon.



Boundaries of School District No. 51, Lane County, Oregon.

By action of the District Boundary Board, on Monday December 6 1915 the north half of Section fourteen (14) & the northeast quarter of Section fifteen (15) Twp. 17 S. R 5 W. W. Mer. was transferred from School District No 51 to District No 138, leaving the boundaries of said District No 51 as follows:-

Commencing at the point on the section line between Sections 9 & 16, Township 17 S R 5 W. where said section line crosses the Long Tom river, & running east on said section line to the quarter section corner between Sections 10 & 15; running thence south one half mile to the center of said section 15; thence east one & one-half miles; thence south one-half mile; thence east one mile to the township line; thence south following the township line to the southeast corner of Northeast quarter of the Southeast quarter of Section 25 of said township 6 range; thence west to the Long Tom River; thence north & northwesterly following the course of said river to the section line between Sections 9 & 16, the point of beginning.

Map of School District No. 51, Lane County, Oregon.



Boundaries of School District No. 52, Lane County, Oregon.

At a meeting of the District Boundary Board of Lane County, Oregon, held on Mar. 9. 1914. the boundaries of School District No. 52 were established as follows:

Commencing at the quarter section post between Secs. 13 and 24, Tp. 17, S. R. 4 W.W.M; where it is intersected by the Willamette River and running thence southerly following said River to a point where the city limits intersects said river; thence following city limits westerly and southerly to the center of Sec. 36; thence west to the quarter-section line between Secs. 34 and 35; thence north about 70 chs; east a quarter of a mile; north about 70 chs; northwesterly to a point about a quarter of a mile south of the center of Sec. 22; thence north three-fourths of a mile; east a half of a mile; north a quarter of a mile; east a half of a mile; north about 10 chs; east about 50 chs; southeasterly to a point about 20 chs. west of the Willamette River; thence east to place of beginning.

March 9. 1914.

At a meeting of the District Boundary Board held August 4. 1914 the boundaries of of School district No. 52 were changed so they now read as follows:

Map of School District No. 52, Lane County, Oregon.

Range 4 W

Township No. 17 S

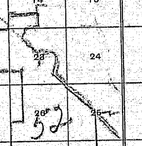

Boundaries of School District No. 52, Lane County, Oregon.

At a meeting of the District Boundary Board of Lane County the boundaries of School District No. 52 were established as

Commencing at the quartersection post between Secs. 13 where it is intersected by the Willamette River and runnin ing said River to a point where the city limits intersects said city limits westerly and southerly to the center of Sec. 36; the section line between Secs. 34 and 35; thence north about 70 c north about 70 chs; northwesterly to a point about a quarter of of Sec. 22; thence north three-fourths of a mile; east a half of a mile; east a half of a mile; north about 10 chs; east about 50 c point about 20 chs. west of the Willamette River; thence east to

March 9. 1914.

At a meeting of the District Boundary Board held August of School district No. 52 were changed so they now read as f

Map of School District No. 52, Lane County, Oregon.



Range 4 W

3	2	1	6	5	4	3	2	1	6	5	4	3	2	1
10	11	12	7	8	9	10	11	12	7	8	9	10	11	12
15	14	13	18	17	16	15	14	13	18	17	16	15	14	13
22	23	24	19	20	21	22	23	24	19	20	21	22	23	24
27	26	25	30	29	28	27	26	25	30	29	28	27	26	25
34	35	36	31	32	33	34	35	36	31	32	33	34	35	36
3	2	1	6	5	4	3	2	1	6	5	4	3	2	1
10	11	12	7	8	9	10	11	12	7	8	9	10	11	12
15	14	13	18	17	16	15	14	13	18	17	16	15	14	13
22	23	24	19	20	21	22	23	24	19	20	21	22	23	24
27	26	25	30	29	28	27	26	25	30	29	28	27	26	25
34	35	36	31	32	33	34	35	36	31	32	33	34	35	36
3	2	1	6	5	4	3	2	1	6	5	4	3	2	1
10	11	12	7	8	9	10	11	12	7	8	9	10	11	12
15	14	13	18	17	16	15	14	13	18	17	16	15	14	13
22	23	24	19	20	21	22	23	24	19	20	21	22	23	24
27	26	25	30	29	28	27	26	25	30	29	28	27	26	25
31	32	33	34	35	36	31	32	33	34	35	36	31	32	33	34	35	36

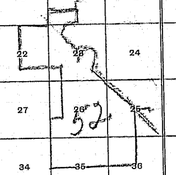

Boundaries of School District No. 53, Lane County, Oregon.

At the meeting of the District Boundary Board of Lane County, Oregon, held on March 9, 1914, the boundaries of School District No. 53 were established as follows:

Beginning at the S.E. corner, Sec. 6, Tp. 18 S., R. 11 W., W.M; thence north one mile; thence east one and one-fourth miles; thence south one-half mile; thence east one and three-fourths miles to the N.E. corner of the S.E. quarter of Sec. 3, said township; thence south one mile; thence west one and one-half mile; thence south one mile to the center of Sec. 16; thence, west two miles to the center of Sec. 18, said township; thence south one mile to the center of Sec. 19, said township; thence west one-quarter of a mile; thence south one-quarter of a mile; thence west one-quarter of a mile; thence north along the township line three-fourths of a mile to the N.W. corner of Sec. 19, Tp. 18, S., R. 11 W., thence west one-half a mile to the S.W. corner of the S.E. quarter, Sec. 13 Tp. 18, S., R. 12 W; thence north two miles; thence east one and one-half miles to the point of beginning.

March 9, 1914.

Map of School District No. 53, Lane County, Oregon.



By the action of the District Boundary Board of Lane County Oregon on Monday December 8. 1913, there was taken from the territory of District No. 54. all of the East One-half of Section Seven (7). Township Fifteen (15) South of Range Four (4) West lying south of the boundary line between Lane & Benton Counties & leaving the boundaries described as follows: Beginning at the point where the boundary line between Lane & Benton Counties is intersected by the "Long Tom" Creek, thence following said stream Township 15 S R 5 W. southerly to a point where the half section line running east & west through Section Thirty four (34) intersects said stream, a short distance west of the South east corner of the North east quarter of said Section Thirty four (34); thence east following said half section line to the east east corner of the North east quarter of Section Thirty six (36); thence north one half mile; thence east one-half mile; thence north to the boundary line (Thence north three miles, thence west 80 rods) between Lane & Benton Counties thence West following the boundary line between said counties to the place of beginning in the center of the "Long Tom."

E. J. Moore, Co. Supt.

The following boundaries of School District No 54 of Lane County, Oregon were established by the District Boundary board at its meeting on Monday March 16. 1914.

Commencing at the northeast corner of the Southeast quarter of the Northwest quarter of Section Seven (7) Twp 15 S R 4 W on the boundary line between Lane & Benton Counties; & running thence west on said boundary line to the center of the "Long Tom" river or Creek; thence, down following the center of said stream to the quarter section line running east & west through the center of Section Thirty four (34) Township 15 R 5 W, Thence east on said quarter section line to the east line of Section Thirty six (36) of said township; thence north one mile; thence east one half mile to the center of Section Thirty (30) Township 15 S R 4 W. thence north two & a half miles; thence west one-fourth of a mile, thence north to the County boundary line, or the place of beginning.

E. J. Moore, Co. School Supt.



Boundaries of School District No. 54, Lane County, Oregon.

By the action of the District Boundary Board of Linn county Oregon on Monday December 8. 1913, there was taken from the territory of District No 54, all of the East One-half of Section Seven(7), Township No Fifteen (15) South of Range Four(4) West lying south of the boundary line between Lane & Benton Counties & leaving the boundaries described as follows: Beginning at the point where the boundary line between Lane & Benton counties is intersected by the "Long Tom" [illegible] northerly to a point where the half section line running east & west [illegible] said stream, a short distance west of the south east corner of the North [illegible] (34); thence east following said half section line to the south east corner [illegible] Thirty Six (36); thence north one half mile; thence east one-half mile; [illegible] between Lane & Benton Counties thence West following the boundary [illegible] of beginning in the center of the "Long Tom."

The following boundaries of School District No 54 of Lane [illegible] trict Boundary board at its meeting on Monday March 16. 1914:

Commencing at the northeast corner of the southeast quarter of the Northeast [illegible] On the boundary line between Lane & Benton Counties; & running thence [illegible] "Long Tom" river or Creek; thence south following the center of said stream to the [illegible] West though the center of Section Thirty four (34) Township 15- R5 W, Thence [illegible] East line of Section Thirty- six (36) of said township; thence North One [illegible] of Section Thirty (30) Township 15. S R 4 W. thence west two & a half miles; thence [illegible] North to the County boundary line, or the place of beginning.

SPOKANE, WASH.
March 12, 1914.

To County Superintendents and Teachers
of Idaho, Oregon and Washington
Greeting:

Alfalfa Week

The Holden Improvement Committee is pleased with the interest taken in Alfalfa Week throughout the Pacific Northwest. We are very anxious to receive full reports from each school telling of the work of the week, as well as the proposed line of work which will follow.

Seed Corn

A considerable amount of acclimated seed corn has been purchased by the Committee and is now being carefully graded and tested by the Corn Club Students of the Spokane High School. This corn will be distributed among interested farmers and members of the Boys and Girls Clubs, at the rate of 2# for 25¢ to cover postage and drayage. Applicants should describe climatic conditions of their respective localities so that corn especially adapted to their needs may be sent. We need to know whether or not it is an irrigated section. This corn is not guaranteed, however it was bought and will be distributed with greatest care. The whole effort is a cooperative one to determine the best types for the several localities and conditions.

Alfalfa Seed

Small packages of alfalfa seed for experimental purposes will be mailed free to applicants who are sufficiently interested to comply with the instructions and rules governing the distribution.

Feterita Seed

Feterita is specially adapted to dry farming localities as it needs but a small amount of moisture to mature. The committee will be glad to furnish a small amount of this seed to those desiring the same.

Help and Cooperation

The Holden Improvement Committee is anxious to assist every school in the Pacific Northwest to take hold of this all important line of work, realizing that if pupils become interested in studying and practicing scientific methods of agriculture, the parents will also become interested, and conditions in thousands of homes and communities will be thereby improved.

We sincerely appreciate the hearty and earnest cooperation of the Superintendents and Teachers everywhere and wish them continued success in this great work.

Yours very truly,
Chas. W. Farr
Secretary Holden Improvement Committee

Map of School District No. 54, Lane County, Oregon.



By the action of the District Boundary Board of Lane county Oregon on Monday December 8. 1913, there was taken from the territory of District No 54, all of the east one-half of Section Seven (7), Township No Fifteen (15) South of Range Four (4) West lying south of the boundary [illegible] Counties & leaving the boundaries described as follows: Beginning at [illegible] line between Lane & Benton counties is intersected by the "Long Tom" Creek, southerly to a point where the half section line running east & west through said stream, a short distance west of the south east corner of the North east (34); thence east following said half section line to the south east corner of [illegible] Thirty six (36); thence north one half mile; thence east one-half mile; thence north three [illegible] between Lane & Benton Counties Thence West following the boundary line [illegible] of beginning in the center of the "Long Tom"

The following boundaries of School District No 54 of Lane County, [illegible] trict Boundary board at its meeting on Monday March 16. 1914:

Commencing at the northeast corner of the southwest quarter of the Northwest qua[illegible] on the boundary line between Lane & Benton Counties; & running thence west on [illegible] "Long Tom" river or creek; thence south following the center of said stream to the quarter [illegible] west through the center of Section Thirty four (34) Township 15 - R 5 W, Thence east on [illegible] east line of Section Thirty-six (36) of said township; thence north one mile; the[illegible] of Section Thirty (30) Township 15 S R 4 W. thence north two & a half miles; thence we[illegible] north to the county boundary line, or the place of beginning.

E J M[illegible]

Boundaries of School District
No 54

The following boundaries of School District No 54 were established by the District Boundary Board on Monday March 16. 1914

Commencing at the north east corner of the South west quarter of the Northwest quarter of Section 7 Twp 15 S R 4 West, on the boundary line between Lane & Benton Counties; & running thence west on said boundary line to the center of the "Long Tom" river, thence South following the center of said stream to the quarter section line running east & west through the center of Section 34, Twp 15 S R 5 W; thence east on said quarter section line to the east line of Section 36, said Township; thence north one mile; thence east one-half mile to the center of Section 30 Twp 15 S R 4 W; thence north two and one half miles; thence west one-fourth mile; thence north to the county boundary line or place of beginning.

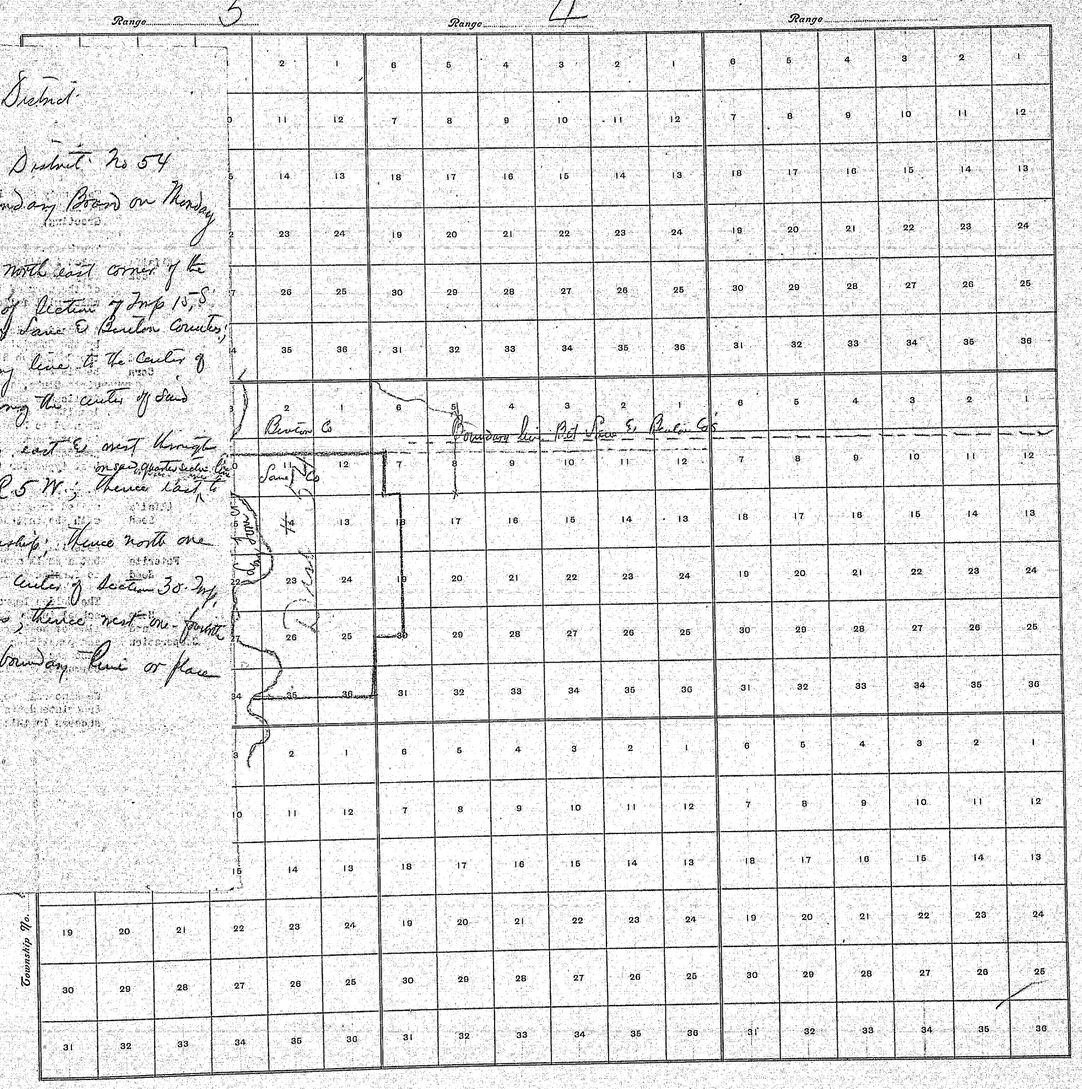

Boundaries of School District No. 55, Lane County, Oregon.

New Joint District
Lane-Benton

Commencing at a point on the boundary line between Lane and Benton Counties in Sec. 7, Tp1 15, S. R. 4 W. Will. Mer., which is 80 rods E. of the W. line of said Sec. 7, running thence S. to S. line of said Sec. 7; thence E. to the ¼ Sec. corner between Secs. 8 & 17, said Tp. & R., thence N. to a point in the Willamette River on the said boundary line between said counties, thence down said Willamette River to a point due E. of the N. W. corner of Sec. 6, said Tp., thence W. to N. W. corner of said Sec. 6, thence S. th the said boundary line between the said counties, thence E. 80 rods to the place of beginning.

Map of School District No. 55, Lane County, Oregon.

Range... Range... Range...

Township No...

6	5	4	3	2	1	6	5	4	3	2	1	6	5	4	3	2	1
7	8	9	10	11	12	7	8	9	10	11	12	7	8	9	10	11	12
18	17	16	15	14	13	18	17	16	15	14	13	18	17	16	15	14	13
19	20	21	22	23	24	19	20	21	22	23	24	19	20	21	22	23	24
30	29	28	27	26	25	30	29	28	27	26	25	30	29	28	27	26	25
31	32	33	34	35	36	31	32	33	34	35	36	31	32	33	34	35	36

Township No...

6	5	4	3	2	1	6	5	4	3	2	1	6	5	4	3	2	1
7	8	9	10	11	12	7	8	9	10	11	12	7	8	9	10	11	12
18	17	16	15	14	13	18	17	16	15	14	13	18	17	16	15	14	13
19	20	21	22	23	24	19	20	21	22	23	24	19	20	21	22	23	24
30	29	28	27	26	25	30	29	28	27	26	25	30	29	28	27	26	25
31	32	33	34	35	36	31	32	33	34	35	36	31	32	33	34	35	36

Township No...

6	5	4	3	2	1	6	5	4	3	2	1	6	5	4	3	2	1
7	8	9	10	11	12	7	8	9	10	11	12	7	8	9	10	11	12
18	17	16	15	14	13	18	17	16	15	14	13	18	17	16	15	14	13
19	20	21	22	23	24	19	20	21	22	23	24	19	20	21	22	23	24
30	29	28	27	26	25	30	29	28	27	26	25	30	29	28	27	26	25
31	32	33	34	35	36	31	32	33	34	35	36	31	32	33	34	35	36

Boundaries of School District No. 56, Lane County, Oregon.

At the meeting of the District Boundary Board of Lane County, Oregon, held on March 9, 1914, boundaries of School District No. 56, were established as follows:

Commencing at the quarter section post between Secs. 4 and 9, Tp. 18 S., R. 3 W. W.M.; thence running south along the dividing ridge to the quarter section post between Secs. 18 and 19; thence west one-half mile; north one mile; east one-quarter of a mile; north about one and one-half miles to the city limits; thence following the city limits to a point on the quarter section lines running north and south in Sec. 4, Tp. 18 S., R. 3 W; thence south to point of beginning.

March 9. 1914.

Map of School District No. 56, Lane County, Oregon.



At a meeting of the District Boundary Board of Lane County held Monday January 12. 1912, the boundaries of School District No 57 were changed so that they are as follows:

Commencing at the northeast corner of Section Fifteen (15) Township Seventeen (17) South, of Range One (1) West Willamette Meridian & running thence South One & three-fourths (1¾) Miles; thence east three-fourths (¾) of a mile; thence South to the McKenzie river, thence southwesterly following said river to the quarter section post between Sections Twenty-nine (29). & Thirty (30); thence North One & a half (1½) miles; east One (1) mile; north one fourth ¼ of a mile; east one fourth (¼) of a mile; North One-half (½) mile; East three-fourths (¾) of a mile; north One fourth ¼ mile; thence east One (1) mile to the place of beginning.

By action of the District Boundary Board on Tuesday September 7, 1915 the following territory was transferred from District No 70 & made a part of District No 57

Beginning at the One-fourth section corner, between Sects 19 & 30. Tp 17 S. of Range 1 W. Will Mer. & running thence north three-fourths of a mile; thence east One-fourth of a mile; thence north one-fourth of a mile; thence east One-fourth of a mile to the Northeast corner of said Sec. No 19; thence South One mile; thence west one half mile to the place of beginning. (which change is duly made on the map on the opposite page)



Boundaries of School District No. 58, Lane County, Oregon.

At a meeting of the District Boundary Board of Lane County, Oregon, held on March 9, 1914, the boundaries of the School District No. 58 were established as follows:

Commencing at the quarter section stake between Secs. 25 and 30, Tp. 18 S., R. 4 + 5 W; Will. Mer; thence running south one and one-half miles; west one-half mile; south two miles to the quarter section post between Secs. 12 and 13, Tp. 19 S., R. 5 W; thence west three and one-half miles; thence north three and one-half miles; thence east four miles to the point of beginning.

March 9. 1914.

Map of School District No. 58, Lane County, Oregon.



At a meeting of the District Boundary Board of Lane County held October 8. 1913 the boundaries of School District No Sixty (60) were changed so that they are now as follows:

Commencing at a point in the McKenzie river where the ~~section~~ line running north & south through the center of of Section Thirty (30), Township Seventeen (17) South, of Range One (1) west intersects said river, running thence south through said section to the south line ~~of~~ thereof; thence west one & twenty one hundredths (1.21) chains; thence south twenty four (24) chains, to the county road No 394; thence east three & fifty one hundredths (3.50) chains; thence south thirty-six (36) chains more or less to the north line of the southwest quarter of the southeast quarter of Section thirty one (31) said township & range; thence west two & twenty-nine (2.29) chains to the northwest corner of said southwest quarter of the southeast quarter of Section thirty one (31) Township Seventeen (17) South, Range One (1) west; thence south one-fourth (1/4) mile to the southwest corner of the southeast quarter of Section thirty-one (31); thence west one (1) mile; thence south one-fourth (1/4) mile; ~~West one (1) mile~~ ~~thence south one-fourth of a mile~~ West one half mile; south one-fourth of a mile & west about ~~about five-eighths (5/8) of a mile~~; thence north to the McKenzie river, thence following up said river easterly to the place of beginning.



Nov. 29, 1911.

Commencing on the quarter section post between sections 7 and 18 Tp 18 S.R. 1 west Will Meridian, and running thence South ½ mile, East ½ mile, South 1½ miles, West ¼ mile to the quarter section post between sections 19 and 30 thence South 20 chs, West 40 chs, thence South to the middle fork of the Willamette River, thence Northwesterly following the Willamette river to the South line of the B.J. Pengra D.L.C. # 38, thence East to the S.E. Corner of the same, thence North to the N.E. Corner of the J.C. Looney Claim, thence East to the East line of Sec. 11 S, thence South ¼ mile, East ¼ mile, South ½ mile, thence East 1¼ miles to the place of beginning

At a meeting of the District Boundary Board of Lane County held January 12, 1914 the boundaries of School District No. 62, were changed so that they are now as follows:

Commencing at the Northeast corner of the Southeast quarter of Section Nine(9) Township Eighteen(18) South of Range One(1) West of the Willamette Meridian running South one(1) mile to the Southeast corner of the Northeast quarter of Section Sixteen(16) said township & range; thence west two(2) miles to the Quarter West corner of the Northwest quarter of Section Seventeen(17); thence South one & one half(1½) miles; west one-half mile to the quarter section post between Sections Nineteen(19) & Thirty(30); thence South twenty(20) chains; West forty(40) chains; South to the middle fork of the Willamette river; thence northwesterly following the Willamette river to the South line of B.J. Pengra's D.L.C. No 38; thence east to the Southeast corner of same; thence north to the Northeast corner of J.C. Looney's Claim; thence east to the section line; thence north to the Northeast corner of the Southeast quarter of the Northeast quarter of Section two(2) thence east one-half mile; thence north one-fourth mile; east one half mile; south one half mile to the Southeast corner of the Northeast quarter of Section One(1), said township; thence east one-fourth mile to the Northeast corner of the Northeast quarter of the Southwest quarter of Section Six(6) Township Eighteen(18) South of Range One(1) West; thence south one(1) mile to the Southwest corner of the Southeast quarter of the Northwest quarter of Section Seven(7), Township Eighteen(18) South of Range One(1) West; thence east to the place of beginning.



Commencing at the quarter section post between sections 14 and 15 Tp 18 S. R. 1 West W. Meridian, and running thence south 3 miles ±thence West ½ mile, thence South ½ mile, West ¼ mile, South to Fall Creek, thence northwesterly following Fall Creek to the West boundary of Sec. 30, thence North to a point 20 Chains South of the N. W. Corner of Sec. 30, thence East ½ mile, North ¼ mile, East ½ mile, North ½ miles, and thence East 3 miles to the place of beginning.

Nov. 25 1911

At a meeting of the District Boundary Board for Lane County, held January 12. 1914, the boundaries of School District No. 67 were changed so that they are now as follows:

Commencing at the quarter section post between Sections Fourteen (14) & Fifteen (15), Township Eighteen (18) South of Range One (1) West Willamette meridian & running thence south three (3) miles; West one-half (½) mile; south one-half (½) mile; west one fourth (¼) mile & south three-fourths (¾) of a mile; west one-half (½) mile; North to Fall Creek; thence Northwesterly following Fall Creek to the West boundary of Section Thirty (30) said township; thence north to a point twenty (20) chains south of the northwest Corner of Section Thirty (30); thence east one half (½) mile; north one fourth mile; East one half (½) mile; north one & one half (1½) miles; thence east three (3) miles to the place of beginning.



Boundaries of School District No. 69, Lane County, Oregon.

Eugene, Oregon, Feb. 10, 1913.

In pursuance to a petition now on file in the office of the county school superintendent the boundaries of school district No. 69 have this day been changed so that the present boundaries are as follows; to-wit:

Beginning at the N. E. corner of Section 33, Tp. 15, S. R. 4 W., running thence W. 3 miles to the N. W. corner of Section 31, said township and range thence S. 1 mile to the township line between townships 15 and 16, thence E. 1½ miles, thence S. ¼ mile, E. ¼ mile, N. ¼ mile, E. ½ mile, S. ½ mile, E. ½ mile, N. ½ mile, E. 1 mile to the Willamette River, thence following Willamette River in a northerly direction to the N. E. corner of Section 33 which is point of beginning.

The boundaries of School District No. 69 were established as follows by the District Boundary Board on March 16, 1914

Commencing at a point in the center of the Willamette River where the quarter section line passing east and west through the center of Sec. 28, Tp. 15, S. R. 4 W, passes through the ~~center~~ said point and running west on said quarter section line through the centers of Secs. 28, 29 and 30 to the west line of Sec. 30; thence south two and one-fourth miles; thence east two miles; thence north one-fourth mile; east three-fourths of a mile; north one-half mile to the south line of Sec. 33; thence east on south of Secs. 33 and 34 to the center of the Willamette River; thence northwesterly following the center of said river to point of beginning.

Map of School District No. 69, Lane County, Oregon.



Boundaries of School District No. 70, Lane County, Oregon.

By action of the District Boundary Board at its meeting held Sept. 7, 1915, the boundaries of School District No. 70 were slightly changed so that they are now as follows:

Commencing at a point on the quarter section post between Sections 6 & 7, Twp 16 S. R 2 W. & running thence South two miles; thence East ~~one half~~ mile; South one-fourth mile; West one-fourth mile; thence South three-fourths of a mile; East one half mile; thence South to the McKenzie river; thence westerly following said river to a point on the west boundary of Section 2 (said township & range) where it crosses the section line; thence north to the summit of the ridge, dividing the waters of the Mohawk from those of Camp Creek; thence northeasterly following the mountain ridge to the place of beginning

Map of School District No. 70, Lane County, Oregon.

Range 7 W | Range 1 W | Range

Township No. 17 S

6	5	4	3	2	1	6	5	4	3	2	1	6	5	4	3	2	1
7	8	9	10	11	12	7	8	9	10	11	12	7	8	9	10	11	12
18	17	16	15	14	13	18	17	16	15	14	13	18	17	16	15	14	13
19	20	21	22	23	24	19	20	21	22	23	24	19	20	21	22	23	24
30	29	28	27	26	25	30	29	28	27	26	25	30	29	28	27	26	25
31	32	33	34	35	36	31	32	33	34	35	36	31	32	33	34	35	36

Township No. 18 S

6	5	4	3	2	1	6	5	4	3	2	1	6	5	4	3	2	1
7	8	9	10	11	12	7	8	9	10	11	12	7	8	9	10	11	12
18	17	16	15	14	13	18	17	16	15	14	13	18	17	16	15	14	13
19	20	21	22	23	24	19	20	21	22	23	24	19	20	21	22	23	24
30	29	28	27	26	25	30	29	28	27	26	25	30	29	28	27	26	25
31	32	33	34	35	36	31	32	33	34	35	36	31	32	33	34	35	36

Township No. 19 S

6	5	4	3	2	1	6	5	4	3	2	1	6	5	4	3	2	1
7	8	9	10	11	12	7	8	9	10	11	12	7	8	9	10	11	12
18	17	16	15	14	13	18	17	16	15	14	13	18	17	16	15	14	13
19	20	21	22	23	24	19	20	21	22	23	24	19	20	21	22	23	24
30	29	28	27	26	25	30	29	28	27	26	25	30	29	28	27	26	25
31	32	33	34	35	36	31	32	33	34	35	36	31	32	33	34	35	36

Boundaries of School District No. 71, Lane County, Oregon.

Commencing at the N.E. Corner of Sec. 12. Tp. 19 S.R. 1 West Willamette Mer. and running thence South to the Willamette River, thence following the river northwesterly to the center of the N.W. quarter of Section 9 thence east 1 mile, thence N. ½ mile, thence East 1 mile, thence South ¼ mile, and thence East 1¾ miles to the place of beginning

Nov. 25 1910

Map of School District No. 71, Lane County, Oregon.



Boundaries of School District No. 73, Lane County, Oregon.

Commencing on big Fall Creek 80 rods east of line between Sections 3 and 4 Tp. 19 S R. 1 West Will. Meridian, and running thence South to the center of the N. W quarter of Sec. 10, thence West to the Willamette river, thence down the river to the mouth of big Fall Creek, thence up the same to the place of beginning.

Mar. 25, 1911.

At a meeting of the District Boundary Board of Lane County, held January 12, 1914, the boundaries of District No 73 were changed so that they are now as follows:-

Commencing at a point in Big Fall Creek directly North of the Southwest Corner of the Southeast quarter of the Northeast quarter of Section four(4) Township Nineteen(19) South of Range One(1) West,- Running thence south to the Northwest Corner of the Southeast quarter of the Southeast quarter of Section Four(4); thence east one-half(½) mile; thence south one-half ½ mile; thence West to the Willamette river; thence down the river to the mouth of Big Fall creek thence up said stream to the place of beginning.

Map of School District No. 73, Lane County, Oregon.



Boundaries of School District No. 74, Lane County, Oregon.

June 10-1912

In purruance of a petition now on file in the office of the County School Supt. the boundaries of School District No. 74, Lane County, have this day been changed so that the present boundaries are now as follows.

Beginning at the S.E. corner of Sec 35, Tp. 19 S. of R. 1 E., run thence N. one mile; thence E. one-half mile, thence in a N.W. direction to the one half mile stake, between Sections 12, Tp. 19 S. of R. 1 W. and Sec. 7, Tp. 19 S. of R. 1 E, thence S. 1¼ miles to the Willamette River; thence up the Willamette River in a Southeasterly direction to the center of Section 2, Tp. 20 S. R. 1 E., thence N. one-half mile, thence E. one-half mile to the point of beginning.

Map of School District No. 74, Lane County, Oregon.



Boundaries of School District No. 75, Lane County, Oregon.

Commencing at the S.E. Corner of Sec. 25 Tp. 22 S.R. 3 west, thence west about 7 miles to the County line, thence Northerly following County line to the Tp. line between Tps. 21 and 22 S.R 4 West, thence run east 2 3/4 miles along said tp line, thence south 1/2 mile thence running east 4 1/4 miles to the center of Sec. 1 Tp. 22 S.R. 3 W. thence following Mt. range in a Southeasterly direction to the place of beginning.

Mar. 25- 1911.

Map of School District No. 75, Lane County, Oregon.



Boundaries of School District No. 77, Lane County, Oregon.

April 5, 1912

In pursuance of a petition now on file in the office of the County School Supt., the boundaries of School Dist. No. 77 have this day been changed so that the present boundaries are as follows:

Beginning at the N. W. corner of Sec. 30, Tp. 16 S., R. 7 W., and running thence S. 2 miles to the S. W. corner of Sec. 31, thence E. 5 miles to the S. E. corner of Sec. 35, said Tp., thence N. 1 3/4 miles; thence E. 3/4 of a mile; thence N. 1/4 mile; thence E. 1/4 mile to the Tp. line between Tps. 5 and 6; thence N. 1/2 mile, W. 2 miles, S. 1/2 mile; thence W. 1 1/4 miles; thence S. 1/4 mile; thence W. 1/4 mile; thence N. 1/4; thence due W. 2 1/2 miles to the place of beginning.

Map of School District No. 77, Lane County, Oregon.



Boundaries of School District No. 80, Lane County, Oregon.

Eugene, Ore. Oct. 7- 1912

In pursuance of a petition now on file in the office of the county school superintendent's office the District Boundary Board of Lane County, Oregon has, this day, changed the boundaries of school district No. 80, so that the present boundaries read as follows, to-wit:

Beginning at the N. E. corner of Sec. 30. Tp. 19. S. R. 3 W. run thence S. about 220 rods, thence E. 1¼ miles, thence S. 140 rods, thence W. 70 rods, thence S. 100 rods, thence E. 210 rods, thence S. 2 miles, thence W. 1¾ miles to the ½ mile stake between Secs. 7 & 8, Tp. 20. S. R. 3 W., thence S. ½ mile to the S. E. corner of Sec. 7, thence W. 1 mile, to the Tp. line, thence N. ½ mile, thence W. 2 miles, thence N. ½ mile, thence in a N. Easterly direction to a point ¼ mile N. of the S. W. corner of Sec. 30, Tp. 19 S. R. 3 W. thence N. ¼ mile, thence E. ¼ mile, thence N. ¼ mile, thence E. ¼ mile, thence N. ¼ mile, thence E. ½ mile to the place of beginning.

Map of School District No. 80, Lane County, Oregon.



Feb. 13 1912.

In pursuance of a petition presented to the District Board of Lane County, and acted upon by said Board Feb 12, 1912, and which is now on file in the office of the County School Supt. the boundary of School district # 82 was changed so that the complet boundary thereof is now as follows :— Commencing at the S.E. corner of Section 36 Tp. 20 S.R. 1 W., W.M. and running thence North 7 miles thence West 2 miles, thence South ½ mile, thence West 2 miles thence South ½ mile to the S.W. corner of Sec. 33 thence West 2 miles to the Township line between 1 and 2 West, thence South along Tp line to the N.W. corner of Sec. 19 Tp 20 S. 1 W., thence east ½ mile, thence South 1 mile, thence east 1 mile, thence South 1 mile, thence East ½ mile, thence South 1 mile to the S.W. Corner of Sec. 33 Tp 20 S, 1 W. thence East 4 miles to the S.E. Corner of Sec. 36 of said Tp. which is the point of beginning.

R. O. Baughman.
School Supt.



Boundaries of School District No. 90, Lane County, Oregon.

April 10 1912.

Beginning at the S.W. corner of Sec. 33, Tp. 16 S., R. 7 W., running thence E. 3½ miles; thence N. ½ mile; thence E. ½ mile to the Tp. line between Tps. 6 and 7; thence N. 3½ miles to the S.E. corner of Sec. 12, Tp. 16 S., R. 7 W. thence W. 3 miles; thence N. one mile; thence E. one mile; thence N. one mile; thence W. 2½ miles; thence S. one mile; thence W. ½ mile; S. ½ mile; thence W. one mile; S. one-half mile; E. 1½ miles; S. 2 miles; E. ½ mile; S. 1½ mile to the place of beginning.

Map of School District No. 90, Lane County, Oregon.



Boundaries of School District No. 91, Lane County, Oregon.

Gold Press Typewriter Printers and Bookbinders, Portland, Or.

April 8, 1912

Pursuance of a petition now on file in the office of the County School Supt, the boundaries of School Dist. No. 91 have this day been changed, so that the present boundaries are now as follows:

Beginning at the N. W. corner of Sec. 5, Tp. 17 S., R. 9 W, running thence S. 3½ miles, thence E. 3 miles to ~~the Siuslaw River~~ Lake Creek, thence running Northeasterly up ~~the Siuslaw~~ Lake Creek River to the N. W. corner of Sec. 22, Tp. 17 S., R. 9 W, thence due E. 5 miles, thence N. 3 miles, thence W. 7 miles to the point of beginning.

Map of School District No. 91, Lane County, Oregon.



In pursuance of a petition presented to the District Boundary Board of Lane County, and acted upon by said board, on December 11, 1911, and which is now on file in the office of the County School Supt, the boundaries of School District No. 93 were changed so that the completed boundary thereof is now as follows:

Commencing at the N.E. corner of Section 24; Tp. 20 South; Range 1 and 2 West, Will. Mer., and running thence S. 5 miles to the S.E. corner of Section 12; Tp. 21 South; Range 1 and 2 West; thence running West 4 miles to the S.W. corner of Section 9, Tp. 21 South; Range 2 West; thence N. 2 mile to the river (Row), and thence down the river in a Northwesterly direction direction to a point about ¼ mile S. of the center of Section 32; Tp. 20 South; Range 2 West; thence N. to the N. line of Section 32; thence E. 1½ miles to the N.W. corner of Section 22, said Tp, thence East 3 miles to the N.E. corner of Section 24, which is the place of beginning.

Dated at Eugene, Oregon, this 15 day of December, 1911.

In persuance of petitions presented to the District Boundary Board of Lane County, and Acted upon by said Board on Feb. 12 and March 11 1912, and which are now on file in the office of the County School Supt, the boundary of School Dist #93 was changed so that the complete boundary thereof is now as follows:—

Beginning at the N.W. corner of Sec. 22, Tp. 20 S. R. 2 W. and running thence E. 3½ miles, thence S. 1 mile, thence E. 1 mile, thence S. 1 mile, thence E. ½ mile, thence S. 1 mile, thence E. 1 mile, thence S. 2 miles, thence W. 7 miles, thence N. 2 miles, to Row River, thence Northwesterly down Row River to a point S. of the center of Sec. 32, Tp. 20, R. 2 W., thence N. through the center of said section, to the Sec. line between Ses. 32 and 29, thence E. 1½ miles, thence N. 2 miles to the place of beginning.

Dated March, 12, 1912

H.C. Baughman



Nov. 27, 1911

Commencing at the N. E. Corner of Sec. 4 Tp 18 S. R 1 West W. M. and running thence West 3½ miles, South ¼ mile, West ½ mile; South 1¼ mile, East ¼ mile, South ½ mile, East 1¼ miles, S. ½ mile. East 2½ miles, and thence North 2½ miles to place of Beginning.

At a meeting of the District Boundary Board of Lane County, held October 8. 1913 & later on January 12. 1914, the boundaries of School District No 95 were changed so that they now are as follows:

Commencing at a point in the McKenzie river, where the line running north & south through the center of Section Thirty (30), Township Seventeen (17) South of Range One (1) West intersects said river; running thence South through said section to the South line thereof; thence West 1.21 Chains; thence South 24 Chains to the County road No 394; thence East 3.50 Chains; thence South thirty Six (36) Chains more or less to the North line of the Southwest quarter of the Southeast quarter of Section Thirty one (31) said township & range; thence West 2.29 Chains to the northwest corner of the said southwest quarter of the Southeast quarter of said section Thirty one (31), Township 17. S Range 1. W.; thence south to the Northwest corner of the Northeast quarter of Section Six (6), Township Eighteen (18) Range One (1) West; thence West one-half (½) mile to the Northwest corner of said Section Six (6); thence South one-half (½) mile; thence East one fourth (¼) mile thence South one (1) mile thence East Two fourths (2/4) miles to the Quarter post between sections Nine (9) & Ten (10); Township Eighteen (18) S. Range One (1) west; thence North to the McKenzie River; thence Westerly along said McKenzie river to the place of beginning.



Boundaries of School District No. 99, Lane County, Oregon.

At a meeting of the District Boundary Board in and for Lane County, Oregon, held on March 9, 1914, the boundaries of School District No. 99 were established as follows:

Beginning at the N.E. corner of Sec. 6, Tp. 19, S.R. 11 W; thence running east two and one-half miles; thence south two and one-half miles to the center of Sec. 15, said township; thence west one mile; thence south one and one-half miles; thence west one mile; thence south one mile; thence west one and one-half miles to the S.W. corner of Sec. 31; said township; thence north one and three-fourths miles; thence east one-half mile; thence north one and three fourths miles to the center of Sec. 7, said township; thence east one-half mile; thence north one and one-half miles to the place of beginning.

March 9, 1914

Map of School District No. 99, Lane County, Oregon.



GILL'S PRINTING, PRINTERS AND BOOKBINDERS, PORTLAND, OR.

MAP OF SCHOOL DISTRICT NO. 100 and 118 Lane COUNTY, OREGON.

MAP No. 1.

Township 18 S Range 8 W Township 18 S Range 7 W

NORTH.

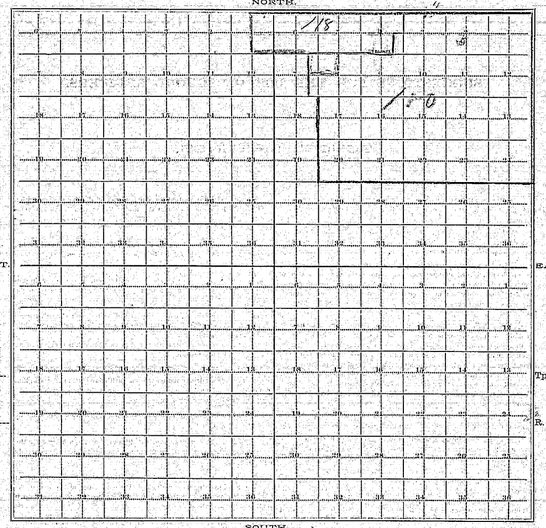

WEST. EAST.

Tp. Tp.

R. R.

SOUTH.

NOTE.—The above plat of four townships will, no doubt, be found sufficient to include the boundary lines of any school district, however large and irregular the district may be. School districts frequently embrace portions of two or more townships. When a school district is established, the lines should be carefully and accurately traced on the plat above. When subsequent changes are made, a new map of the district should be drawn on the next plat including the alterations made, and, in this way, a correct map of the district may be preserved. When the County School Superintendent establishes or alters the boundaries of a school district, he should fill out and sign the following certificate:

School District No. ..... County, Oregon,

....., 189...

I, the undersigned, County School Superintendent of ..... County, Oregon, do hereby certify that the following is an accurate description of the boundaries of school district No. ..... in said County, and that the above is a correct map of said district as now established.

.....
County School Superintendent.

Range..... Range.....

3	2	1	6	5	4	3	2	1	6	5	4	3	2	1
10	11	12	7	8	9	10	11	12	7	8	9	10	11	12
15	14	13	18	17	16	15	14	13	18	17	16	15	14	13
22	23	24	19	20	21	22	23	24	19	20	21	22	23	24
27	26	25	30	29	28	27	26	25	30	29	28	27	26	25
34	35	36	31	32	33	34	35	36	31	32	33	34	35	36
3	2	1	6	5	4	3	2	1	6	5	4	3	2	1
10	11	12	7	8	9	10	11	12	7	8	9	10	11	12
15	14	13	18	17	16	15	14	13	18	17	16	15	14	13
22	23	24	19	20	21	22	23	24	19	20	21	22	23	24
27	26	25	30	29	28	27	26	25	30	29	28	27	26	25
34	35	36	31	32	33	34	35	36	31	32	33	34	35	36
3	2	1	6	5	4	3	2	1	6	5	4	3	2	1
10	11	12	7	8	9	10	11	12	7	8	9	10	11	12
15	14	13	18	17	16	15	14	13	18	17	16	15	14	13
22	23	24	19	20	21	22	23	24	19	20	21	22	23	24
27	26	25	30	29	28	27	26	25	30	29	28	27	26	25
34	35	36	31	32	33	34	35	36	31	32	33	34	35	36

Boundaries of School District No. 101, Lane County, Oregon.

Eugene, Oregon, August 24, 1914.

At a meeting of the District Boundary Board in and for Lane County, Oregon, held in Eugene on Tuesday, August 4, 1914. The boundaries of School District No. 101, were established as follows:

Beginning with the S.W. corner of Sec. 21, Tp. 18, S. R. 11 W and extending south two miles; thence west one and one-half miles; thence south one mile; thence west one-half mile to the S.W. corner of Sec. 6, Tp. 19, S. R. 11 W; thence north along the Township line to the N.E. corner of Lot 3, Sec. 36, Tp. 18 S. R. 12 W., thence west along south bank of the Siuslaw River to the west line of said Sec. 36; thence in a northeasterly direction to the confluence of the Siuslaw and the North Fork River; thence in a northeasterly direction along east bank of the North Fork River to the N.E. corner of Lot 8, Sec. 24, Tp. 18, S. R. 12 W; thence south on the township line to the S.W. corner of Lot 9, Sec. 19, Tp. 18, S. R. 11 W; thence east one-fourth mile; thence north one-fourth mile; thence east one-fourth mile to the center of Sec. 19 thence north one mile; thence east two miles; thence south one mile to the center of Sec. 21, Tp. 18, S. R. 11 W; thence in a straight diagonal line to the S.W. corner of Sec. 21 which was the point of beginning

At a meeting of the District Boundary Board in and for Lane County, Oregon held in Eugene on Monday December 6, 1915 at 10 A.M. the West half of section 6 township 19, Range 11 West Will Mex transferred and set over to District No 87

Map of School District No. 101, Lane County, Oregon.

Range 12 | Range 11 | Range

Township No. 18

6	5	4	3	2	1	6	5	4	3	2	1	6	5	4	3	2	1
7	8	9	10	11	12	7	8	9	10	11	12	7	8	9	10	11	12
18	17	16	15	14	13	18	17	16	15	14	13	18	17	16	15	14	13
19	20	21	22	23	24	19	20	21	22	23	24	19	20	21	22	23	24
30	29	28	27	26	25	30	29	28	27	26	25	30	29	28	27	26	25
31	32	33	34	35	36	31	32	33	34	35	36	31	32	33	34	35	36

Township No. 19

6	5	4	3	2	1	6	5	4	3	2	1	6	5	4	3	2	1
7	8	9	10	11	12	7	8	9	10	11	12	7	8	9	10	11	12
18	17	16	15	14	13	18	17	16	15	14	13	18	17	16	15	14	13
19	20	21	22	23	24	19	20	21	22	23	24	19	20	21	22	23	24
30	29	28	27	26	25	30	29	28	27	26	25	30	29	28	27	26	25
31	32	33	34	35	36	31	32	33	34	35	36	31	32	33	34	35	36

Township No.

6	5	4	3	2	1	6	5	4	3	2	1	6	5	4	3	2	1
7	8	9	10	11	12	7	8	9	10	11	12	7	8	9	10	11	12
18	17	16	15	14	13	18	17	16	15	14	13	18	17	16	15	14	13
19	20	21	22	23	24	19	20	21	22	23	24	19	20	21	22	23	24
30	29	28	27	26	25	30	29	28	27	26	25	30	29	28	27	26	25
31	32	33	34	35	36	31	32	33	34	35	36	31	32	33	34	35	36

Boundaries of School District No. 103, Lane County, Oregon.

Beginning ½ mile N of the S.E. corner of Sec. 36 Tp. 18 S R. 3 W. West 20 ch, North 1 mile, East 20 chs, North to south line of Wm L. Wooley, D.L.C., Not 32.92 West 7.12 rods, North to north line of said D.L.C., East to Tp. line, North to N. W. Corner of Sec. 19, East to east line of D.L.C. No 46, South 50.4 chs to the northern Southwest Corner of E. P. Latin's land, East 19.75 chs, South 12.2 chs, East to N.E. corner of Lot 18. Sec. 20, South to a point 29.49 chs North of 30 minute east from S.E. Corner of D.L.C. No 78, West to east line of D.L.C. 80, South to the N.W. corner of Lot 1, Sec 32, East to N.E. Corner of said Lot 1, South to S.E. Corner of said Lot 1. West to re-entrant angle of D.L.C. 80, South to Tp. line, West to S.W. Corner of Tp. 18. 2. West, North to place of beginning.

Map of School District No. 103, Lane County, Oregon.

Range 3 | Range 2 | Range 1

Township No. 17 S

Township No. 18

Township No. 19

103

Eugene, Ore., Jan 13, 1913.

In pursuance of a petition now on file in the office of the county school superintendent the Dist. Boundary Board of Lane County has this day, changed the boundaries of school dist 104, so that the present boundary is described as follows; to-wit;

Beginning at a point ½ mile E. of the N. W. corner of Section 19. township 18. S., range 3 W., and run thence S. 3 miles to the Tp. line between Tp. 18 & 19, Thence E. along Tp. line 1¼ miles to the county road. Thence in a northerly direction along county road to a point in said road, ¼ mile E. of the S. W. corner of Sec. 21 of the aforesaid Tp. & R., thence E. 1¼ miles to a point ½ mile E. of the S. W. corner of Sec. 22 of said Tp. thence N. 1 mile, thence W. ½ mile to the S. W. corner of Sec. 15, thence N. 1½ miles, thence W. ½ mile, thence N. ½ mile thence south westerly to the S. W. corner of Sec. 9, thence continuing in a south westerly direction to a point ½ mile E. of the N. W. corner of Sec. 19, which is the point of beginning.



Boundaries of School District No. 105, Lane County, Oregon.

Eugene, Oregon, July 8, 1912

In pursuance of an election held in School District 105 and 135 the district Boundrys. Board of Lane County have, this day, stated that Districts No. 135 and No. 105 be consolidated into one School District to be known as District No. 105, Lane County, Oregon, with boundries as follows, to-wit;

Beginning at the N.E. corner of Sec. 36, Tp. 18 S. R. 6 W. and running thence W. 4 miles to the N.E. corner of Sec. 32, Tp. 18 S. R. 6 W. Thence S. one mile to the S.E. corner of said Section. Thence W. 4 miles to the S.E. corner of Sec. 34 Tp. 18, S. R. 7 W. Thence N. one mile to the N.E. corner of said Sec. thence W. 2 miles to the S.E. corner of Sec. 29 of said Tp. and R., thence N. to the N.E. corner of Sec. 29, thence W. 2 miles to the Tp. line between 7 and 8, thence S. 2 miles to the R. line between Tps. 18 and 19, thence E. on said line one-half mile, thence S. 2 miles, thence E. 2 and one-half miles, thence S. one-half mile, thence E. 5 miles to the one-half mile stake between Sec. 16 and 17 Tp. 19, S. R. 6 W. Thence N. one half mile to the S.E. corner of Sec. 5, said Tp. and R., thence E. 4 miles to the Tp. line between Tps. 5 and 6, thence N. 3 miles to the N.E. corner of Sec. 36 Tp. 18, S. R. 6 W., which is the point of beginning.

Map of School District No. 105, Lane County, Oregon.



Boundaries of School District No. 106, Lane County, Oregon.

Nov. 27, 1911

Commencing ~~at a point~~ on the McKenzie river at a point due North of the N.E. Corner of Claim 48, Section 26 Tp 17 S. R. 2 West W.M. and running thence South 2 miles, thence West 1-3/4 miles, thence North 1 mile to the S.E. Corner of the Herod Johnson D.L.C. # 62. Not 7481. Sec 33 Tp 17 S. R. 2 West. Run thence West on said D.L.C. Line to the east line of D.L.C. 38. Not 7187, thence North to NE Corner of said D.L.C. 38, thence West along South line of D.L.C. 62. Not. 7481 to the S.E. Corner of the West 106 acres of said D.L.C. # 62, thence North to the South line of D.L.C. 61. Not 7289. thence East to the S.E. Corner of D.L.C. 61, thence North with East line of D.L.C. 61 to the N.E. Corner thereof, and continuing in the same course beyond to the North line of D.L.C. 49. Not 7679, thence east along north line of said D.L.C. 49 to the North and South quarter section line of sec 28. Tp 17 S. R 2 West, thence North to the McKenzie river, thence southeasterly along the McKenzie river to the place of beginning.

Rotten.

Map of School District No. 106, Lane County, Oregon.



Boundaries of School District No. 107, Lane County, Oregon.

At meeting of the District Boundary Board in and for Lane County, Oregon, held on March 9. 1914 the boundaries of School District No. 107 was established as follows:

Commencing at the N.W. corner of Sec. 9, Tp. 15, S., R. 9 W. W.M; thence running east three miles to the N.E. corner of Sec. 11, said township; thence south two miles; thence east one mile; thence south three miles to the S.E. corner of Sec. 36, said township; thence west four and one-half miles; thence north one and one-half miles to the center of Sec. 29; thence east one-half mile; thence north two miles to the N.W. corner of the S.W. quarter, Sec. 16, said township; thence east one-half mile; thence north one and three-fourths miles; thence west one-half mile; thence northone quarter of a mile to point of beginning.

March 9. 1914.

By the action of the District Boundary Board at its meeting Monday Janu 11. 1915, Sections 35 E 36 & the South half of Sections 25 E 26 were transferred from this district No 107 to a newly formed school district which was numbered, No 135

Map of School District No. 107, Lane County, Oregon.

Range 9 | Range 8

Township No. 14 | Township No. 15 | Township No.

107

Boundaries of School District No. 111, Lane County, Oregon.

Map of School District No. 111, Lane County, Oregon.

Township 5 W. Range

North

West East

South

14 S.

15 S.

6	5	4	3	2	1	6	5	4	3	2	1
7	8	9	10	11	12	7	8	9	10	11	12
18	17	16	15	14	13	18	17	16	15	14	13
19	20	21	22	23	24	19	20	21	22	23	24
30	29	28	27	26	25	30	29	28	27	26	25
31	32	33	34	35	36	31	32	33	34	35	36
6	5	4	3	2	1	6	5	4	3	2	1
7	8	9	10	11	12	7	8	9	10	11	12
18	17	16	15	14	13	18	17	16	15	14	13
19	20	21	22	23	24	19	20	21	22	23	24
30	29	28	27	26	25	30	29	28	27	26	25
31	32	33	34	35	36	31	32	33	34	35	36
6	5	4	3	2	1	6	5	4	3	2	1
7	8	9	10	11	12	7	8	9	10	11	12
18	17	16	15	14	13	18	17	16	15	14	13
19	20	21	22	23	24	19	20	21	22	23	24
30	29	28	27	26	25	30	29	28	27	26	25
31	32	33	34	35	36	31	32	33	34	35	36
6	5	4	3	2	1	6	5	4	3	2	1
7	8	9	10	11	12	7	8	9	10	11	12
18	17	16	15	14	13	18	17	16	15	14	13
19	20	21	22	23	24	19	20	21	22	23	24
30	29	28	27	26	25	30	29	28	27	26	25
31	32	33	34	35	36	31	32	33	34	35	36

Range Range

6	5	4	3	2	1	6	5	4	3	2	1
7	8	9	10	11	12	7	8	9	10	11	12
18	17	16	15	14	13	18	17	16	15	14	13
19	20	21	22	23	24	19	20	21	22	23	24
30	29	28	27	26	25	30	29	28	27	26	25
31	32	33	34	35	36	31	32	33	34	35	36
6	5	4	3	2	1	6	5	4	3	2	1
7	8	9	10	11	12	7	8	9	10	11	12
18	17	16	15	14	13	18	17	16	15	14	13
19	20	21	22	23	24	19	20	21	22	23	24
30	29	28	27	26	25	30	29	28	27	26	25
31	32	33	34	35	36	31	32	33	34	35	36
6	5	4	3	2	1	6	5	4	3	2	1
7	8	9	10	11	12	7	8	9	10	11	12
18	17	16	15	14	13	18	17	16	15	14	13
19	20	21	22	23	24	19	20	21	22	23	24
30	29	28	27	26	25	30	29	28	27	26	25
31	32	33	34	35	36	31	32	33	34	35	36

Boundaries of School District No. 113, Lane County, Oregon.

By the action of the District Boundary Board in & for Lane County, Oregon, a new School District was formed from territory taken from School Districts No 112, 129, 148 & 107, leaving the boundaries of District No 112 as follows:-

Beginning at the northeast corner of Section 20, Twp 16 S. R 8 W. & running west one mile; thence south one mile; thence west one half mile; thence north one mile; thence west three & one half miles to the North west corner of Section Twenty-two (22) Twp 16 S. R 9 W.; thence south three miles to the Southwest corner of Section 34; thence east along the township line five miles to the Southeast corner of Section 32 Twp 16 S R 8 W.; thence north three miles to the place of beginning.

Map of School District No. 112, Lane County, Oregon.

Range 11 | Range 8 W | Range

Township No. 17

6	5	4	3	2	1	6	5	4	3	2	1	6	5	4	3	2	1
7	8	9	10	11	12	7	8	9	10	11	12	7	8	9	10	11	12
18	17	16	15	14	13	18	17	16	15	14	13	18	17	16	15	14	13
19	20	21	22	23	24	19	20	21	22	23	24	19	20	21	22	23	24
30	29	28	27	26	25	30	29	28	27	26	25	30	29	28	27	26	25
31	32	33	34	35	36	31	32	33	34	35	36	31	32	33	34	35	36

Township No. 16

6	5	4	3	2	1	6	5	4	3	2	1	6	5	4	3	2	1
7	8	9	10	11	12	7	8	9	10	11	12	7	8	9	10	11	12
18	17	16	15	14	13	18	17	16	15	14	13	18	17	16	15	14	13
19	20	21	22	23	24	19	20	21	22	23	24	19	20	21	22	23	24
30	29	28	27	26	25	30	29	28	27	26	25	30	29	28	27	26	25
31	32	33	34	35	36	31	32	33	34	35	36	31	32	33	34	35	36

Township No. 15

6	5	4	3	2	1	6	5	4	3	2	1	6	5	4	3	2	1
7	8	9	10	11	12	7	8	9	10	11	12	7	8	9	10	11	12
18	17	16	15	14	13	18	17	16	15	14	13	18	17	16	15	14	13
19	20	21	22	23	24	19	20	21	22	23	24	19	20	21	22	23	24
30	29	28	27	26	25	30	29	28	27	26	25	30	29	28	27	26	25
31	32	33	34	35	36	31	32	33	34	35	36	31	32	33	34	35	36

Boundaries of School District No. 115, Lane County, Oregon.

CLARK & BRIDGHAM, PRINTERS AND BOOK BINDERS, PORTLAND, OR.

Map of School District No. 115, Lane County, Oregon.

Range..... Range..... Range.....

Township No.....

Township No.....

Township No.....

6	5	4	3	2	1	6	5	4	3	2	1	6	5	4	3	2	1
7	8	9	10	11	12	7	8	9	10	11	12	7	8	9	10	11	12
18	17	16	15	14	13	18	17	16	15	14	13	18	17	16	15	14	13
19	20	21	22	23	24	19	20	21	22	23	24	19	20	21	22	23	24
30	29	28	27	26	25	30	29	28	27	26	25	30	29	28	27	26	25
31	32	33	34	35	36	31	32	33	34	35	36	31	32	33	34	35	36
6	5	4	3	2	1	6	5	4	3	2	1	6	5	4	3	2	1
7	8	9	10	11	12	7	8	9	10	11	12	7	8	9	10	11	12
18	17	16	15	14	13	18	17	16	15	14	13	18	17	16	15	14	13
19	20	21	22	23	24	19	20	21	22	23	24	19	20	21	22	23	24
30	29	28	27	26	25	30	29	28	27	26	25	30	29	28	27	26	25
31	32	33	34	35	36	31	32	33	34	35	36	31	32	33	34	35	36
6	5	4	3	2	1	6	5	4	3	2	1	6	5	4	3	2	1
7	8	9	10	11	12	7	8	9	10	11	12	7	8	9	10	11	12
18	17	16	15	14	13	18	17	16	15	14	13	18	17	16	15	14	13
19	20	21	22	23	24	19	20	21	22	23	24	19	20	21	22	23	24
30	29	28	27	26	25	30	29	28	27	26	25	30	29	28	27	26	25
31	32	33	34	35	36	31	32	33	34	35	36	31	32	33	34	35	36

115

April 8, 1912.

In pursuance of a petition now on file in the office of the County School Supt, the boundaries of School Dist. No. 116 were this day changed to read as follows:

Beginning at the N. W. corner of Sec. 14; Tp. 16 S. R. 10 W, and running thence S. one mile, thence E. ½ mile; thence S. one mile; thence E. ½ mile; thence S. ½ mile; thence E. 2 miles; thence N. 4½ miles to the Tp. line between Tp. 15 and 16; thence W. along Tp. line 1¾ miles; S. ½ mile, thence W. ¾ mile; thence S. 1½ miles; thence E. ¼ mile; thence S. ½ mile; thence W. ¾ mile to the place of beginning.



Boundaries of School District No. 120, Lane County, Oregon.

April 8, 1912.

Pursuance of a petition now on file in the office of the County School Supt. the boundaries have this day been changed so that the present boundaries of said district are as follows:

Beginning at the N.W. corner of Sec 4, Tp. 17 S., R. 7 W, and running thence S. one-half mile; thence W. 2 miles; thence S. 2½ miles; thence W. 1 mile; thence S. 3 miles to the S. W. corner of Sec 36, Tp. 17 S., R. 8 W, thence E. 3 miles to the S.E. corner of Sec. 32, Tp. 17 S., R. 7 W. thence N. 3½ miles; thence E. 4 miles to the N.E. ~~the S.E. ¼ of the N.E. ¼~~ corner of Sec. 24 13 Tp. 17 S., R. 7 W, thence N. ½ mile, thence W. one mile; thence N. ½ mile; thence W. 1 mile; thence N. 2 miles to the Tp. line between Tp. 16 and 17 S., thence W. 2 miles to the place of beginning.

Map of School District No. 120, Lane County, Oregon.



Boundaries of School District No. 122, Lane County, Oregon.

In pursuance of a petition presented to the District Boundary Board of Lane County, Oregon, and acted upon by said board on December 11, 1911, and which is now on file in the office of the County School Supt, the boundaries of School District No. 122 were changed, so that the completed boundary of said District, is now as follows:

Commencing at the N. W. corner of Section 15, Tp. 21 South, Range 2 West. Will. Mer; and running thence S. three miles; thence E. three miles, to the N.E. corner of Section 36, Tp. 21 South, Range 1 and 2 West, thence N. ½ mile; thence E. ½ mile; thence N. about 40 rods; thence E. ½ mile; thence N. about 200 rods, thence E. to the N.E. corner of Section 29, Tp. 21 South, Range 1 West, thence N. 2 miles to the N.E. corner of Section 17 of said Tp, thence running W. 5 miles to the place of beginning.

Dated at Eugene, Oregon, this 15 day of December

Map of School District No. 122, Lane County, Oregon.



Boundaries of School District No. 129, Lane County, Oregon.

April 10, 1912.

I pursuance of a petition now on file in the office of the County School Supt, the boundaries of School Dist. No. 129 were changed so that the present boundaries of said district are as follows:

Beginning at the N. W. corner of Sec. 4, Tp. 16 S., R 8 W., and run thence due S. 5 miles; thence E. 4 miles; thence N. ½ mile; thence E. 1½ miles; thence due N. 2 miles to the center of Sec. 17, Tp. 16 S., R 7 W., thence W. 1½ miles; thence N. ½ mile; thence W. 2 miles; thence N. 2 miles, thence W. 2 miles to the place of beginning.

By the action of the District Boundary Board at its meeting Jany 11. 1915. all of Section 4 Tp 16 S. R 8 W. was taken from School District No. 129, & was taken as part of the newly-formed School District No. 135.

Map of School District No. 129, Lane County, Oregon.



Eugene, Oregon, Feb. 10-1913.

In pursuance of a petition which is now on file in the office of the county school superintendent, the boundaries of school district No. 133, has this day been changed, so that the present boundaries are now described as follows, to-wit:

Commencing at the N. W. corner of Sec. 21, Tp. 17, S. R. 4 W. and run thence W. 3/4 mile, thence S. 1/2 mile, thence W. 1/4 mile, thence S. 1 1/4 miles, E. 1 mile, N. 40 rods E. 2 miles, S. 40 rods, E. 1/4 mile, N. 7/8 of a mile, W. 3/4 of a mile, N. 7/8 of a mile E. 1/2 mile, N. 1/3 of a mile, W. 1 1/2 miles, N. 1/6 of a mile, W. 1/6 of a mile, S. 1/2 of a mile, W. 1/3 of a mile to point of beginning. H. C. Baughman

In pursuance of a petition now on file in the office of the County School Supt the boundries of dist No. 133 have been changed so that the present boundary is as follows, to wit:— Commencing at the N. W. Corner of sec. 21 Tp. 17 S. R. 4 W. and run thence W. 3/4 mile, thence S. 1/2 mile, thence W. 1/4 mile, thence S 1 1/4 mile, E. 1 mile, S 3/4 mile to the quarter section post between sections 32 and 33, Tp. 17 S. R 4 W. thence East to a point 2.58 chains east of the North east corner of the North West quarter of the Northeast quarter of Section Thirty four (34) of said township, thence, N. 20 chs. W. 2.58 chs, ~~thence North~~ to N. E. Corner of S. W. 1/4 of N. W. 1/4 Sec. 34 Tp. 17 S. R. 4 W. thence N. 50 chains, thence E. 3/4 miles, thence S. 10 chains, East 1/4 mile, North 7/8 mile, W. 3/4 mile, N. 7/8 mile, E. 1/2 mile, N. 1/3 mile W. 1 1/2 miles, N. 1/6 mile W. 1/6 mile, S. 1/2 mile, W. 1/3 mile to point of beginning

April 7 1913. H. C. Baughman Supt.



Nov. 27. 1911.

Commencing at the quarter section post between Sections 1 and 2, Tp 18. S. R. 2. West. Will. Mer. and running thence South 3/4 mile, West about 7/8 mile, South 1 1/8 miles, West to the middle fork of the Willamette river, thence following the river Northwesterly to a point about 30 chs west of the N.E. Corner of Section 9 thence North 1/2 mile, and thence East to the place of beginning.



Boundaries of School District No. 135, Lane County, Oregon.

At a meeting of the District Boundary Board in & for Lane County, Oregon, held January 11, 1915, a new school District was formed from territory taken from Districts No 11, 129, 148 J & 107 & was numbered 135. The boundaries of said district were declared as follows:

Beginning at the Southwest Corner of Sec 15, Twp 16, S.R. 9 W. Wills Mer. & running thence East three & one half miles to the quarter section corner on the north line of Section 19, Twp 16, S. R 8 W; thence South one mile; thence East one-half mile; thence north one mile; thence East one mile; thence North two & One half miles to the quarter section corner on the East line of Sec 28, Twp 15, S.R. 8 W.; thence west five (5) miles; thence South One & one-half miles to the Southwest corner of Section 35 S. R 9 W; thence West to the northwest corner of Section 3, Twp 16, S. R 9 W.; thence South three miles to the place of beginning

Map of proposed new School District

Scale 1 inch = 1½ miles



Map of School District No. 135, Lane County, Oregon.

Range ..... Range ..... Range .....

Township No. .....

6	5	4	3	2	1	6	5	4	3	2	1	6	5	4	3	2	1
7	8	9	10	11	12	7	8	9	10	11	12	7	8	9	10	11	12
18	17	16	15	14	13	18	17	16	15	14	13	18	17	16	15	14	13
19	20	21	22	23	24	19	20	21	22	23	24	19	20	21	22	23	24
30	29	28	27	26	25	30	29	28	27	26	25	30	29	28	27	26	25
31	32	33	34	35	36	31	32	33	34	35	36	31	32	33	34	35	36

Township No. .....

6	5	4	3	2	1	6	5	4	3	2	1	6	5	4	3	2	1
7	8	9	10	11	12	7	8	9	10	11	12	7	8	9	10	11	12
18	17	16	15	14	13	18	17	16	15	14	13	18	17	16	15	14	13
19	20	21	22	23	24	19	20	21	22	23	24	19	20	21	22	23	24
30	29	28	27	26	25	30	29	28	27	26	25	30	29	28	27	26	25
31	32	33	34	35	36	31	32	33	34	35	36	31	32	33	34	35	36

Township No. .....

6	5	4	3	2	1	6	5	4	3	2	1	6	5	4	3	2	1
7	8	9	10	11	12	7	8	9	10	11	12	7	8	9	10	11	12
18	17	16	15	14	13	18	17	16	15	14	13	18	17	16	15	14	13
19	20	21	22	23	24	19	20	21	22	23	24	19	20	21	22	23	24
30	29	28	27	26	25	30	29	28	27	26	25	30	29	28	27	26	25
31	32	33	34	35	36	31	32	33	34	35	36	31	32	33	34	35	36

Boundaries of School District No. 136, Lane County, Oregon.

April 8, 1912.

In pursuance of a petition now on file in the office of the County School Supt, the boundaries of School Dist. No. 136 have this day been changed to read as follows:

Beginning at the S. W. corner of Sec. 19, Tp. 16 S., R. 6 W., running thence E. 2½ miles, S. ½ mile; E. ½ mile; N. ½ mile; thence E. 1½ miles, to the S.E. corner of Sec. 22; Tp. 16 S. R 6 W., thence N. one mile; thence W. one mile; thence N. 2½ miles; thence W. 3 miles, thence S. 3½ miles to the place of beginning

Map of School District No. 136, Lane County, Oregon.

Range 6

Township No. 16

136

Boundaries of School District No. 138, Lane County, Oregon.

1000 — Gleaner Publishing Printers and Bookbinders, Portland, Or.

At a meeting of the District Boundary Board held Monday December 6, 1915, the north half of section Fourteen (14½) in the Northeast Quarter of Section Thirteen (13) Twp. 17 S.R. 5 W. was transferred from School Dist. No 57 to School Dist. No 138, making the boundaries of School District No 138 as follows:

Commencing at the Northeast corner of section 1 township 17, Range 5 West, running thence South on the Rangeline 1½ miles, thence East ½ mile to the center of section 7 township 17 Range 4 East; thence South 1 mile to the center of section 18; thence West ½ mile; thence South ½ mile; thence West on the section line ½ mile to the Southwest corner of section 13 township 17 Range 5 West; thence North ½ mile; thence West ½ mile to the center of section 15 said Township and Range; thence North ½ mile; thence East 1 mile, thence North 1 mile; thence East ½ mile; thence North ½ mile; thence East ½ mile; thence North ½ mile to the township line; thence east ½ mile to the Northeast corner of section 1 of said township to point of beginning.—

Map of School District No. 138, Lane County, Oregon.

Range 6 | Range 5 | Range 4

Township No. 16

6	5	4	3	2	1	6	5	4	3	2	1	6	5	4	3	2	1
7	8	9	10	11	12	7	8	9	10	11	12	7	8	9	10	11	12
18	17	16	15	14	13	18	17	16	15	14	13	18	17	16	15	14	13
19	20	21	22	23	24	19	20	21	22	23	24	19	20	21	22	23	24
30	29	28	27	26	25	30	29	28	27	26	25	30	29	28	27	26	25
31	32	33	34	35	36	31	32	33	34	35	36	31	32	33	34	35	36

Township No. 17

6	5	4	3	2	1	6	5	4	3	2	1	6	5	4	3	2	1
7	8	9	10	11	12	7	8	9	10	11	12	7	8	9	10	11	12
18	17	16	15	14	13	18	17	16	15	14	13	18	17	16	15	14	13
19	20	21	22	23	24	19	20	21	22	23	24	19	20	21	22	23	24
30	29	28	27	26	25	30	29	28	27	26	25	30	29	28	27	26	25
31	32	33	34	35	36	31	32	33	34	35	36	31	32	33	34	35	36

Township No. 18

6	5	4	3	2	1	6	5	4	3	2	1	6	5	4	3	2	1
7	8	9	10	11	12	7	8	9	10	11	12	7	8	9	10	11	12
18	17	16	15	14	13	18	17	16	15	14	13	18	17	16	15	14	13
19	20	21	22	23	24	19	20	21	22	23	24	19	20	21	22	23	24
30	29	28	27	26	25	30	29	28	27	26	25	30	29	28	27	26	25
31	32	33	34	35	36	31	32	33	34	35	36	31	32	33	34	35	36

Boundaries of School District No. ~~139~~, Lane County, Oregon.

In persuance of a petition now on file in the office of County School Superintendent, the District Boundary Board created a New School District out of Dist # 139, leaving the present Boundary of Dist # 139 as follows:

Beginning at a point on Tp. line between Tps. 17 + 18 S., R. 5 West, directly N. of the center of Sec. 6, Tp 18 S. R. 5 W, and running W. 2 miles, thence N. 3 miles, thence E. ¼ mile, thence S. ⅔ mile, thence E. about 1 and ½ miles, thence S. about ⅔ mile, thence E. to a point ½ of a mile S. of the center of Sec. 19, Tp. 17 S., R. 5 W., thence S. about 2 ¼ miles to the place of beginning.

Map of School District No. ~~139~~, Lane County, Oregon.



Boundaries of School District No. 143, Lane County, Oregon.

At a meeting of the District Boundary Board in and for Lane County, Oregon the boundaries of District No. 143 were made to be as follows:—

Commencing at a point on the shore of the Pacific Ocean where the County line intersects said shore line, running thence east on said county line to the township line between Range 10 and Range 11 West, Will. Mer, running thence south on said Range line 4¾ miles, thence West ½ mile, thence south 1½ miles to the quarter section corner between N½ and township 16 Range 10 West and section 12 Township 16 Range 11 West and running thence West to the Pacific Ocean, thence North following shore line of the Pacific Ocean to the Point of Beginning.

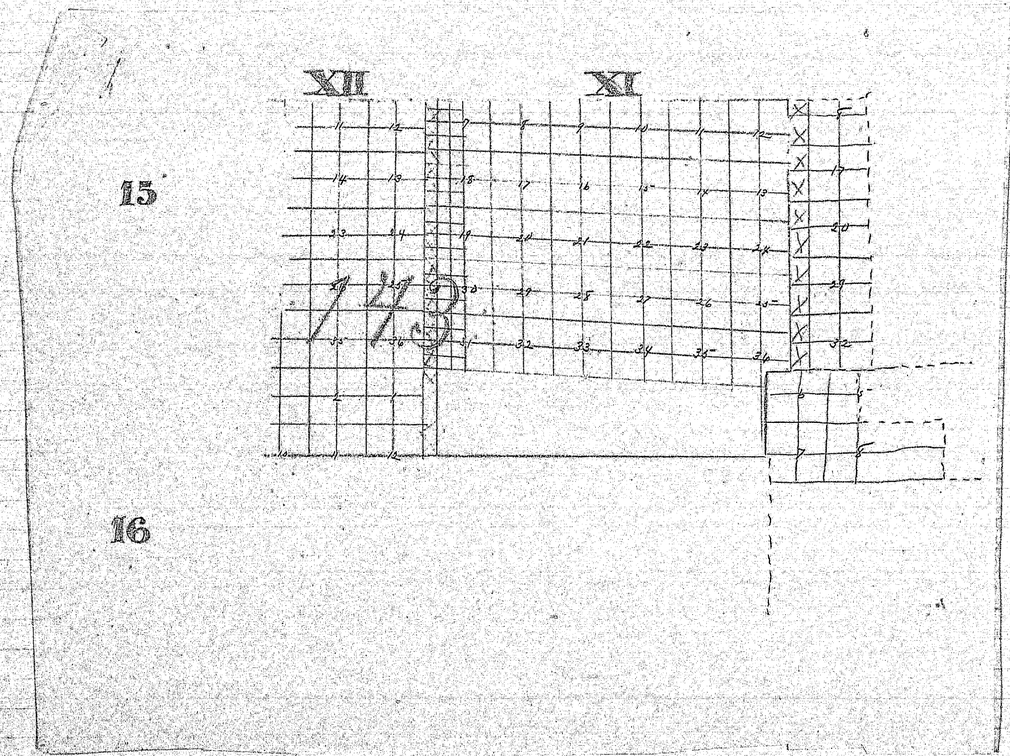

Map of School District No. 143, Lane County, Oregon.

Range 12 | Range 11 | Range 10

Township No. 15

6	5	4	3	2	1	6	5	4	3	2	1	6	5	4	3	2	1
7	8	9	10	11	12	7	8	9	10	11	12	7	8	9	10	11	12
18	17	16	15	14	13	18	17	16	15	14	13	18	17	16	15	14	13
19	20	21	22	23	24	19	20	21	22	23	24	19	20	21	22	23	24
30	29	28	27	26	25	30	29	28	27	26	25	30	29	28	27	26	25
31	32	33	34	35	36	31	32	33	34	35	36	31	32	33	34	35	36

Township No. 16

6	5	4	3	2	1	6	5	4	3	2	1	6	5	4	3	2	1
7	8	9	10	11	12	7	8	9	10	11	12	7	8	9	10	11	12
18	17	16	15	14	13	18	17	16	15	14	13	18	17	16	15	14	13
19	20	21	22	23	24	19	20	21	22	23	24	19	20	21	22	23	24
30	29	28	27	26	25	30	29	28	27	26	25	30	29	28	27	26	25
31	32	33	34	35	36	31	32	33	34	35	36	31	32	33	34	35	36

Township No.

6	5	4	3	2	1	6	5	4	3	2	1	6	5	4	3	2	1
7	8	9	10	11	12	7	8	9	10	11	12	7	8	9	10	11	12
18	17	16	15	14	13	18	17	16	15	14	13	18	17	16	15	14	13
19	20	21	22	23	24	19	20	21	22	23	24	19	20	21	22	23	24
30	29	28	27	26	25	30	29	28	27	26	25	30	29	28	27	26	25
31	32	33	34	35	36	31	32	33	34	35	36	31	32	33	34	35	36

GUERN & PRUDHOMME, PRINTERS AND BOOKBINDERS, PORTLAND, OR.

At a meeting of the ~~District~~ Boundary Board in and for Lane County, Oregon the boundaries of District No. 143 were made to be as follows:—

Commencing at a point on the shore of the Pacific Ocean where the county line intersects said shore line, running thence east on said county line to the township line between Range 10 and Range 11 West, Will. Mer; running thence south on said Range line 4¾ miles; thence West ½ mile; thence south 1½ miles to the quarter section corner between ~~Township~~ Town 15 and township 16 Range 10 West and section 12 Township 16 Range 11 West and running thence West to the Pacific Ocean; thence North following shore line of the Pacific Ocean to the Point of Beginning.

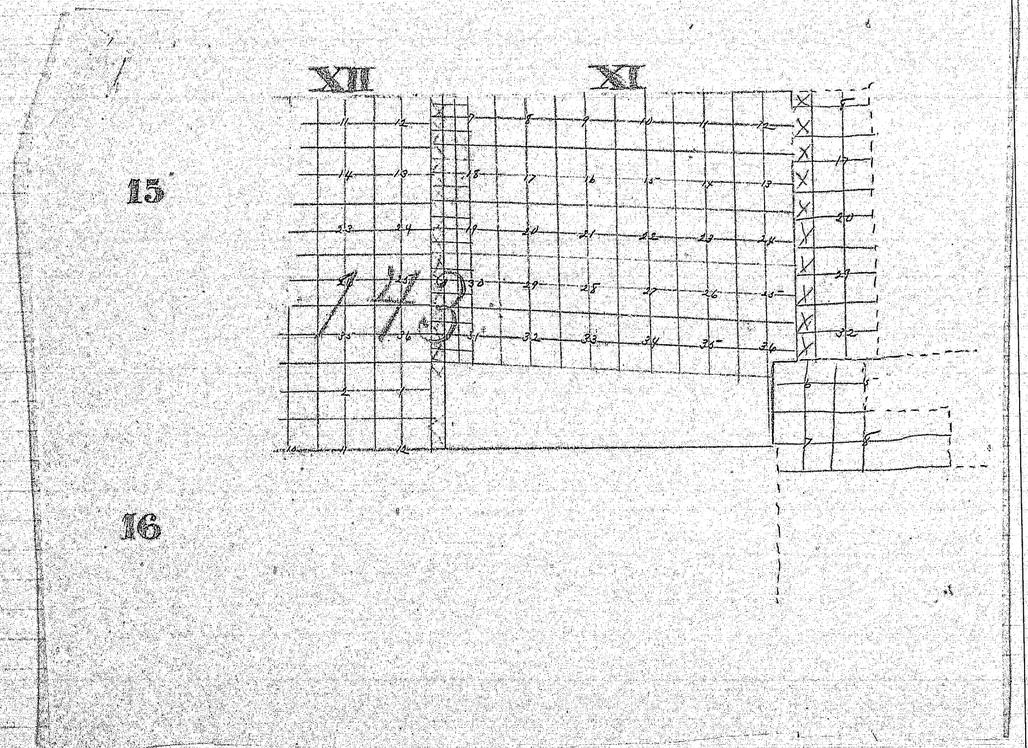



Boundaries of School District No. 145, Lane County, Oregon.

In pursuance of a petition now on file in the office of the County School Superintendent, The District Boundary Board, at a regular meeting March 11, 1912, Created a new School District out of the Western part of District #139, with the complete boundary thereof as follows:—

Commencing at the N. E. Corner of Lot 5, Sec. 23. Tp. 17 S, R 6 W. Will. Mer., running thence West on the South Boundary of D. L. C. # 43, Not. No. 4933, to the Sec. line between Sections 22 & 23 said Tp. and Range; thence North on said Sec. line to the S.E. corner of the N.E. quarter of Sec. 22; thence West one mile, thence South on Sec. line to the Tp. line between Tp. 17 and 18 South, Range 6 West, thence East 1½ miles to the S.E. corner of the S.W. ¼ of Sec. 30, thence North on the ¼ Sec. line to the place of beginning. all in Tp. 17 S. R. 6 W. W.M. Lane Co. Ore.

It was ordered that said new District be known as School District # 145 of Lane County Ore. Dated, March 12, 1912.

H C Baughman
School Supt. and Sec. Dist Boundary Board

Map of School District No. 145, Lane County, Oregon.



I pursuance of a petition now on file in the office of the County School Superintendent, the District Boundary Board of Lane County at a regular meeting held March 11, 1912, created a new school district out of the southern portion of District No. 28, with complete boundaries thereof as follows:

Beginning with the N. W. corner of Sec. 17, Tp. 18 S., R. 10 W. and running thence E. 2 1/2 miles; thence S. 1/4 mile, thence E. 3/4 mile, thence S. 4 3/4 miles to the county line, thence W. 3 3/4 miles, thence N. 5 miles to the point of beginning.

It was ordered that the said new district be known as School District No. 147, of Lane County, Oregon.

Dated March 12, 1912.

H. C. Baughman

School Supt. and Secretary District Boundary Board.

Aug. 12 - 1912

In pursuance of a petition now on file in the office of the County School Supt. the boundries of school district No. 147 have, this day, been ordered changed, so that the complete boundry thereof at the present time is as follows, to-wit:

Beginning at the N.W. corner of Sec. 17 Tp 18, S. R. 10, W thence E. 2 1/2 miles, S. 1/4 mile, E. 3/4 miles, S. 2 3/4 miles, W. 2 1/4 miles, S. 2 miles to the county line, W. along county line 1 mile, N. 5 miles to place of beginning.

Eugene, Ore., Feb. 10, 1913

In pursuance of a petition now on file in the office of the county school superintendent the boundaries of school district No. 147 have this day been changed so that the present boundaries read as follows: to-wit:

Beginning at the N.W. corner of Sec. 17, Tp. 18, S. R. 10 W., running thence E. 2 1/2 miles, S. 1/4 mile, E. 3/4 mile, S. 2 3/4 miles, W. 1 3/4 miles, S. 3/4 miles, E. 1/4 mile, S. 1/4 mile, W. 1/2 mile, N. 1/4 mile, W. 1/4 mile, S 1 1/2 mile, W. 1 mile N. 5 1/4 miles to the point of beginning.



Boundaries of School District No. 148, Lane County, Oregon.

Eugene, Oregon, July 7-1914.

In pursuance of a petition now on file in the office of the county school superintendendent, the District Boundary Board of Lane County, met in regular session on Monday, July 6, 1914, and changed the boundaries of School District No. 148, so they now read as follows; to-wit:

Beginning with the point where the north boundary of Lane County intersects the east line of Tp. 15 S. R. 8 W. and extending south about four and three-fourths miles to the S.E. corner of Sec. 36 of said township, thence west six miles, thence north three miles to the N.E. corner of Sec. 24, Tp. 13 S. R. 9 W, thence west one mile; thence north about one and three-fourths miles to county line; thence east seven miles to point of beginning. - Joint Dist. No. 148 Lane County No. 46 Benton County, No. 16 Lincoln County.

By the action of the District Boundary Board Jany 11. 1915. all of Sections 31, 32 & 33 E. The North half of Sections 30, 29 & 28 more transfered from Dist. 148 J to make a part of this district No 135, Twp. 15 S R 8 W.

Map of School District No. 148, Lane County, Oregon.



At a meeting of the District Boundary Board of Lane County, Oregon, held on Monday, March 9. 1914, a new school district was established with boundaries as follows:

Beginning at the N.W. corner of Zara Sweet's D.L.C. No. 68, Notf. 3284, Sec. 33 Tp. 17, S.R. 3 W., running south 28.06 chs; east 9.09 chs; south 40.64 chs; west 9.09 chs; south 37.34½ chs, to the S.W. corner of said Zara Sweet's D.L.C; thence east to the N.E. corner of Lot 3 Sec. 9, Tp. 18, S.R. 3 W. W.M; thence south on quarter section line to the center of said section thence east on quarter section line to a point where same intersects the west line of Abraham H. Coryell's D.L.C. No. 59, Notf. 3281, said township; thence south to the S.W. corner of said claim; thence east 28.73 chs. to the N.E. corner of Geo. M. Coryell's D.L.C. No. 43, said township; thence north 1.17 chs; thence east to a point which is 4.13 chs. west and 12.88 chs north from the S.E. corner of said Abraham H. Coryell's D.L.C. No. 59, Notf. 3286; thence north 22° W. to a point 40 chs. from the S.E. corner of said D.L.C; thence east to the center of the Willamette River; thence down the center of said river to a point which is north 78° 30' E. from the N.W. corner of said Zara Sweet's D.L.C. No. 68; thence south 78° 30' W. to place of beginning

March 9, 1914



Boundaries of School District No. 152, Lane County, Oregon.

In pursuance of a petition now on file in the office of the County School Superintendent, a new school district was, on the 5 day of April 1913, created out of districts # 129, # 71, 120, and 90, with boundaries as follows.

Beginning at the N. W. corner of section 33, Tp. 16 South, Range 5 West Willamette Meridian, Lane County, Ore, thence four miles South, thence four miles East, thence two and one-half miles North, thence two miles East, thence two miles North, thence two miles West, thence one-half mile South, thence four miles West to the place of beginning.

This new district was ordered numbered 152.

Map of School District No. 152, Lane County, Oregon.



Boundaries of School District No. 153, Lane County, Oregon.

1906 GILES & PROCHNOW, PRINTERS AND BOOKBINDERS, PORTLAND, OR.

At a meeting of the District Boundary Board in and for Lane County, Oregon, held on March 9, 1914

Map of School District No. 153, Lane County, Oregon.

Range ..... Range ..... Range .....

Township No. .....

6	5	4	3	2	1	6	5	4	3	2	1	6	5	4	3	2	1
7	8	9	10	11	12	7	8	9	10	11	12	7	8	9	10	11	12
18	17	16	15	14	13	18	17	16	15	14	13	18	17	16	15	14	13
19	20	21	22	23	24	19	20	21	22	23	24	19	20	21	22	23	24
30	29	28	27	26	25	30	29	28	27	26	25	30	29	28	27	26	25
31	32	33	34	35	36	31	32	33	34	35	36	31	32	33	34	35	36

Township No. .....

6	5	4	3	2	1	6	5	4	3	2	1	6	5	4	3	2	1
7	8	9	10	11	12	7	8	9	10	11	12	7	8	9	10	11	12
18	17	16	15	14	13	18	17	16	15	14	13	18	17	16	15	14	13
19	20	21	22	23	24	19	20	21	22	23	24	19	20	21	22	23	24
30	29	28	27	26	25	30	29	28	27	26	25	30	29	28	27	26	25
31	32	33	34	35	36	31	32	33	34	35	36	31	32	33	34	35	36

Township No. .....

6	5	4	3	2	1	6	5	4	3	2	1	6	5	4	3	2	1
7	8	9	10	11	12	7	8	9	10	11	12	7	8	9	10	11	12
18	17	16	15	14	13	18	17	16	15	14	13	18	17	16	15	14	13
19	20	21	22	23	24	19	20	21	22	23	24	19	20	21	22	23	24
30	29	28	27	26	25	30	29	28	27	26	25	30	29	28	27	26	25
31	32	33	34	35	36	31	32	33	34	35	36	31	32	33	34	35	36

Boundaries of School District No. 155-29- Joint with Benton — 155, Lane County, Oregon.

WISE BAKER & PRUDHOMME, PRINTERS AND BOOKBINDERS, PORTLAND, OR.

Map of School District No. 155, Lane County, Oregon.



Boundaries of School District No. 156 (156), Lane County, Oregon.

June 10 - 1912

In pursuance of a petition from Lowell, Oregon, which is now on file in the office of the County School Supt, the District Boundary Board of Lane County, Oregon, has this 10th day of June, created a new school district out of portions of Districts No. 74, 46 and 82, with boundaries as follows, to-wit;-

Beginning at the N. W. corner of Sec. 24, Tp. 19 S. of R. 1 W, Will. Mer., and running thence South three miles to the N. E. corner of Sec. 2, Tp 20 S. of R. 1 W, thence E. four miles to the S.W. corner of Sec. 34, Tp. 19 S, R. 1 E., thence N. to the Willamette River, thence running in a North-westerly direction down the Willamette River to the point of beginning

Map of School District No. 156, Lane County, Oregon.



Boundaries of School District No. 157, Lane County, Oregon.

At a meeting of the District Boundary Board of Lane County, Oregon, held on Monday, March 9, 1914, a new district was formed out of the upper half of School District No. 158 which was given the number of 157. The boundaries of said new School District No. 157 are as follows:

Commencing at the N. W. corner of Sec. 5, Tp. 17, S. R. 11 W. Will. Mer. and running thence east five miles to the N. E. corner of Sec. 1, said township; running thence north one and one-half miles to the one-quarter corner on the west boundary of Sec. 30, Tp. 16, S. R. 10 W; running thence east two miles to the one quarter corner on the east boundary of Sec. 29 of said township; running thence south two miles to the one-quarter corner on the east side of Sec. 5 Tp. 17, S. R. 10 W; thence west one-half mile to the center of said Sec. 5; thence south one-half mile to the south one-quarter corner of said Sec. 5; thence west one-half mile to the N.W. corner of Sec. 8 in said township; thence south two and one-half miles to the east one-quarter corner of Sec. 19, said township; thence west one and one-half miles to the center of Sec. 24, Tp. 17, S. R. 11 W; thence north one-fourth mile; thence west one fourth mile; thence south one-fourth mile; thence west one-half mile; thence north one-fourth mile; thence west three fourths of a mile; to the west line of Sec. 23 said township; thence north one-fourth mile to the N.E. corner of Sec. 22 said township; thence west three miles to the S.W. corner of Sec. 17, said township; thence north three miles to the place of beginning.

March 9, 1914

Map of School District No. 157, Lane County, Oregon.



At a meeting of the District Boundary Board of Lane County, Oregon, held on Monday, March 9, 1914, the boundaries of School District No. 15-8 was divided and the boundaries of the present School District No. 15-8 are as follows:

Commencing at the N.W. corner of Sec. 20, Tp. 17, S.R. 11 W; running south three miles; thence east one and one-fourth miles; thence south one-half mile; thence east four and three-fourths miles to the east one-quarter corner of Sec. 6, Tp. 18, S.R. 10 W. W.M; thence north three miles to the east one-quarter corner of Sec. 19, Tp. 17, S.R. 10 W; thence west one and one-half miles to the center of Sec. 24, Tp. 17, S.R. 11 W; thence north one-fourth mile; thence west one-fourth mile; thence south one-fourth mile; thence west one-half mile; thence north one-fourth mile; thence west three-fourths of a mile to West line of Sec. 23, said township; thence north one-fourth mile; thence west three miles to place of beginning.

March 9, 1914.

At a meeting of the District Boundary Board in & for Lane County held on Monday January 11, 1915 the petition of petitioners asking that Sections 16, 17, 20 & 21, Township 17 S Range 10 East West be transferred from School District No 32 & from Unorganized territory to District No 158 & made a part thereof, was granted & said sections were ordered transferred to School District No 158.

E.J. Moore, Co. School Supt.

Range 12 | Range 11 | Range 10

Township No. 16

6	5	4	3	2	1	6	5	4	3	2	1	6	5	4	3	2	1
7	8	9	10	11	12	7	8	9	10	11	12	7	8	9	10	11	12
18	17	16	15	14	13	18	17	16	15	14	13	18	17	16	15	14	13
19	20	21	22	23	24	19	20	21	22	23	24	19	20	21	22	23	24
30	29	28	27	26	25	30	29	28	27	26	25	30	29	28	27	26	25
31	32	33	34	35	36	31	32	33	34	35	36	31	32	33	34	35	36

Township No. 17

6	5	4	3	2	1	6	5	4	3	2	1	6	5	4	3	2	1
7	8	9	10	11	12	7	8	9	10	11	12	7	8	9	10	11	12
18	17	16	15	14	13	18	17	16	15	14	13	18	17	16	15	14	13
19	20	21	22	23	24	19	20	21	22	23	24	19	20	21	22	23	24
30	29	28	27	26	25	30	29	28	27	26	25	30	29	28	27	26	25
31	32	33	34	35	36	31	32	33	34	35	36	31	32	33	34	35	36

158

Township No. 18

6	5	4	3	2	1	6	5	4	3	2	1	6	5	4	3	2	1
7	8	9	10	11	12	7	8	9	10	11	12	7	8	9	10	11	12
18	17	16	15	14	13	18	17	16	15	14	13	18	17	16	15	14	13
19	20	21	22	23	24	19	20	21	22	23	24	19	20	21	22	23	24
30	29	28	27	26	25	30	29	28	27	26	25	30	29	28	27	26	25
31	32	33	34	35	36	31	32	33	34	35	36	31	32	33	34	35	36

Eugene, Ore. June 10, 1912

In pursuance of a petition dated May 20, 1912 which is now on file in the office of the County School Supt, the Boundaries of School Dist. No. 159 have this day been changed so that the present boundries are as follows:

Beginning at the S. W. corner of Sec. 34, Tp 16, S.R. 4, W. and run thence N. 2½ miles; thence E. 1 mile; thence N. ½ mile; thence east to the middle of the Willamett River thence running in a S. easterly direction along the channel of the Willamette River to the N. E. corner of the Pennington Tract of land, thence W. & S. along the boundry of this tract to the Tp. line between Tps. 16 + 17 S., thence W. 2¾ miles to the S. W corner of Sec. 34, Tp 16, S. R. 4 W. which is the point of beginning.



Boundaries of School District No. 160, Lane County, Oregon.

At a meeting of the District Boundary Board of Lane County, Oregon, held on March 9. 1914, the boundaries of School District No. 160 were established as follows:

Commencing in the Willamette River at the S.E. corner of Robt. Campbell's D.L.C.; thence in a northerly, easterly, northerly and westerly direction following the east boundary of said claim to the S.E. corner of the John B. Day D.L.C; thence north to the section line on the north boundary of Sec. 27, Tp. 17 S., R. 3 W.; thence west to the N.W. corner of Sec. 28; thence south to the Willamette River; thence up Willamette River to place of beg. March 9. 1914

Map of School District No. 160, Lane County, Oregon.

Range 3

Township No. 1

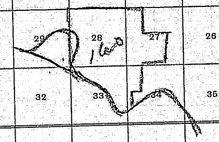

Boundaries of School District No. 161, Lane County, Oregon.

Map of School District No. 161, Lane County, Oregon.

Range 11

Township No. 15

6	5	4	3	2	1	6	5	4	3	2	1	6	5	4	3	2	1
7	8	9	10	11	12	7	8	9	10	11	12	7	8	9	10	11	12
18	17	16	15	14	13	18	17	16	15	14	13	18	17	16	15	14	13
19	20	21	22	23	24	19	20	21	22	23	24	19	20	21	22	23	24
30	29	28	27	26	25	30	29	28	27	26	25	30	29	28	27	26	25
31	32	33	34	35	36	31	32	33	34	35	36	31	32	33	34	35	36

161

Township No.

6	5	4	3	2	1	6	5	4	3	2	1	6	5	4	3	2	1
7	8	9	10	11	12	7	8	9	10	11	12	7	8	9	10	11	12
18	17	16	15	14	13	18	17	16	15	14	13	18	17	16	15	14	13
19	20	21	22	23	24	19	20	21	22	23	24	19	20	21	22	23	24
30	29	28	27	26	25	30	29	28	27	26	25	30	29	28	27	26	25
31	32	33	34	35	36	31	32	33	34	35	36	31	32	33	34	35	36

Township No.

6	5	4	3	2	1	6	5	4	3	2	1	6	5	4	3	2	1
7	8	9	10	11	12	7	8	9	10	11	12	7	8	9	10	11	12
18	17	16	15	14	13	18	17	16	15	14	13	18	17	16	15	14	13
19	20	21	22	23	24	19	20	21	22	23	24	19	20	21	22	23	24
30	29	28	27	26	25	30	29	28	27	26	25	30	29	28	27	26	25
31	32	33	34	35	36	31	32	33	34	35	36	31	32	33	34	35	36

Boundaries of School District No. 165, Lane County, Oregon.

At a meeting of the District Boundary Board of Lane County, Oregon, held on March 9, 1914, the boundaries of School District No. 165 were established as follows:

Beginning at the N.E. corner of Sec. 8, Tp. 15 S., R. 10 W; thence running east two and one-half miles; thence south one mile; thence east one-half mile; thence south one mile to the S.W. corner, Sec. 13, said township; thence east two miles to the S.E. corner of Sec. 18, Tp. 15 S., R. 9 W; thence north one mile; thence east three-fourths of a mile; thence north one-half mile; thence east one-fourth of a mile; thence north one-fourth of a mile; thence east one-half of a mile; thence south one and one-fourth miles to the center of Sec. 16, Tp. 15 S., R. 9 W; thence west one-half mile; thence south two miles; thence west one-half mile; thence south one and one-half miles to the S.E. corner of the S.W. quarter, Sec. 32, said township; thence west five and one half miles to the S.W. corner, Sec. 33, Tp. 15 S., R. 10 W; thence north five miles to the point of beginning.

At a meeting of the District Boundary Board of Lane County, Oregon, held on April 12, 1915, the boundaries of School Dist. #165 were established as follows:

Beginning at a point on the county line ¼ mile south of Sec. corner common to Secs. 4, 5, 8, 9, Tp. 15 S. R. 9 W. Will. Mer., running thence south ¼ mile; thence west ¼ mile; thence S. ½ mile; thence west ¾ miles; thence south one mile; thence west 1½ miles; thence south ½ mile; thence west ½ mile; thence south ½ mile; thence west one mile; thence south 2 miles; thence east 3½ mile; thence north 1½ mile; thence east ½ mile; thence north 2 miles; thence east ½ mile; thence north 1¼ miles to county line; thence west ½ mile to point of beginning.

Map of School District No. 165, Lane County, Oregon.



Boundaries of School District No. 166, Lane County, Oregon.

Eugene, Ore. Aug. 12 - 1912

In pursuance of a petition from school district 166 which is now filed in the office of the County School Superintend Dist. 166 joint with No. 6 of Douglas County has been established in Lane County as follows. to-wit:

Beginning on the county line at S.E. corner of Sec. 6 Tp. 19 S. R. 4 W. runs thence N. 2 miles to the N.E. corner of Sec. 31, Tp. 18 S. R. 4 W., thence W. 5 miles to the N.W. corner of Sec. 33 Tp 18 S. R. 10 W. thence S. 2 miles to County line

Eugene, Oregon, Feb. 10, 1913.

In pursuance of a petition now on file in the office of the county school superintendent, the boundaries of school district No. 166, have, this day, been changed so that the present boundaries are as follows, to wit:

Beginning at a point on county line about ½ mile S. of the S.E. corner of sec. 6, Tp. 19, S. R. 9, W., running thence N. 2½ miles to the N.W. corner of Sec. 31, Tp. 18, S. R. 9 W., running thence W. 4½ miles, S. ¾ mile, E. ¼ mile, S. ¼ mile, W. ½ mile, N. ¼ mile W. ¼ miles, S. 1¼ mile, W. 2 miles, S. about 5 miles to the county line.

Map of School District No. 166, Lane County, Oregon.



Boundaries of School District No. 168, Lane County, Oregon.

April 8, 1912.

In pursuance of a petition now on file in the office of the County School Supt. the boundaries of School Dist. No. 168 were this day changed to read as follows:

Beginning at the S.E. corner of the S.W. ¼ of the S.E. ¼ of Sec. 11, Tp. 16 S. R. 10 W, running thence N. ½ mile; thence W. ½ mile; thence N. 1½ miles to the center of Sec. 2, said Tp., thence E. ¾ of a mile; thence N. ½ mile to the Tp. line; thence W. along Tp. line 3¾ miles; thence S. 1 mile; thence E. 1½ miles; S. 1 mile, thence E. 1¾ miles to the place of beginning.

Map of School District No. 168, Lane County, Oregon.

Range ____ Range 10 Range ____

Township No. ____ Township No. 16 Township No. ____



Boundaries of School District No. 169, Lane County, Oregon.

At a meeting of the District Boundary Board in and for Lane County, Oregon, held on March 9, 1914, the boundaries of School District No. 169 were changed so that at present they read as follows:

Beginning at the S. W. corner of lot 4, east ½ of Sec. 29, Tp. 19 S., R. 12 W., Will. Mer., and extending east to the S.E. corner of Sec. 25, said township; thence north one and three-fourths miles; thence one-half mile east; thence one and three-fourths miles north to the center of Sec. 7, Tp. 19 S. R. 11 W; thence east one-half mile; thence north one and one-half miles; thence west one-half mile; thence south one mile; thence west two and one-half miles; thence south one-half mile; thence west one-half mile; thence south one-half mile; thence west to the ocean beach; S. W. corner of lot 4 east half of Sec. 8, Tp. 19 S., R. 12 W., thence in a southwesterly direction to place of beg.

March 9, 1914

Map of School District No. 169, Lane County, Oregon.



Boundaries of School District No. 173, Lane County, Oregon.

At a meeting of the District Boundary Board in and for Lane County, Oregon, held on April 12, 1915, the boundaries of School District No. 173 by adding territory as follows:

Beginning at a point on the County line 1/4 mile south of the Section Corner, common to Sections 2, 3, 10 & 11, Township 15 S, R 10 W. Will Mer.; running thence south one & one-fourth miles; thence west one half mile; thence south one mile; thence west one-half mile; thence south two & a half miles thence east one mile; thence north two miles; thence east one mile; thence north one half mile; thence east one half mile; thence north one-half mile; thence west one half mile; thence north one mile; thence west one half of mile; thence north three fourths of a mile to the County line; thence west one half mile to the place of beginning.

E J Moore Co Supt & Ex officio Dist Clerk.

The above addition makes the said district boundaries read as follows:-

Beginning at a point on the county line between Lane and Lincoln Counties one fourth mile south of the section corner common to sections 4-5-8-9, Township 15 of Range 9 West Will Mer- running thence south one-fourth mile; thence west one-fourth mile; thence south one half mile; thence west three-quarters of a mile; thence south one mile; thence west one and one-half miles; thence south one-half mile; thence west one-half mile; thence south one-half mile; thence west one mile; thence south two miles; thence west one mile; thence north two and one-half miles; thence east one-half mile; thence north one mile; thence east one-half mile; thence north one and one-fourth miles to the county line; thence east on the county line to the place of beginning.

E J Moore, Co Supt & Ex officio Dist Clerk

Map of School District No. 173, Lane County, Oregon.



Boundaries of School District No. 181, Lane County, Oregon.

At a meeting of the District Boundary Board of Lane County, Oregon, on March 9, 1914, the boundaries of School District No. 181 were established as follows:

Commencing at a point on the township line between Tps. 18, 3 and 4 W. 23 rods south of the S.E. corner of the N.E. one-fourth of the S.E. quarter, Sec. 13, Tp. 18 S., R. 4 W.; run north on said township line to a point 21.21 chs. south of the N.W. corner of D.L.C. 52 Not. 3296; thence east 80 rods; thence north to city limits; thence following same to the N.W. corner of the S.W. one-fourth of the S.E. quarter of Sec. 36, Tp. 17, S., R. 4 W.; thence south one-fourth of a mile; thence west one-half of a mile, to the N.W. corner of Sec. 1, Tp. 18 S., R. 4 W.; thence south to the S.E. corner of the N.E. one-fourth of the S.E. one-fourth of Sec. 14, being the present S.W. corner of Wm. Blanton's land; thence east 200 rods; thence southeasterly to place of beginning.

March 9, 1914. – ~~Apl~~

At a meeting of the District Boundary Board of Lane County, Oregon, on April 12, 1915, the boundaries of School District No. 181 were established as follows:

Commencing at a point on the township line between Tps. 18-3 and 4 west, 25 rods south of the S.E. corner of the N.E. quarter of the S.E. quarter of Sec. 13, Tp. 18-4 west run north on said township line to a point 21.21 chains south of the N.W. corner of D.L.C. 52, Not. 3296; thence east 80 rods; thence north to the N.E. corner of the N.W. quarter of the S.W. quarter Sec. 6, Tp. 18, Rge. 18, R. 3 west; thence west ½ mile; thence north to the township line between Tps. 18 and 17, S. R. 4 W; thence west to N.W. corner of Sec. 1, Tp. 18 – 4 W; thence south to the S.E. corner of the N.E. quarter of the S.E. quarter of Sec. 14, being the present S.W. corner of Wm. Blanton's land, thence east 300 rods; thence southeasterly to the place of beginning – April 12, 1915.



Boundaries of School District No. 184, Lane County, Oregon.

W. G. GLISAN CO., PRINTERS AND BOOKBINDERS, PORTLAND, OR.

At a meeting of the District Boundary Board of Lane County, Oregon, held on Monday, March 9, 1914, a new school district was established and given the number "184" with the following boundary:

Beginning at the N.W. corner of Sec. 6, Tp. 19, S.R. 5 W; running south four and one-half miles to the S.W. corner of the N.W. quarter of Sec. 30 of said township; thence east four miles to the quarter section line between Secs. 25 and 26; thence north one-half mile to the N.W. corner of Sec. 26; thence east one mile, N ½ mile to the N.E. corner of Sec. 23; thence east to the S.E. corner of D.L.C. No. 39, Not. 199, Tp. 19, S.R. 4 W; thence north following said claim line to the center line running east and west thru Sec. 18 said township; thence west to quarter section corner between Sec. 18, Tp. 19, S.R. 4 W. and Sec. 13, Tp. 19, S.R. 5 W; thence west four miles to the S.W. corner of Sec. 9, said township; thence three miles to the N.E. corner of Sec. 32, Tp. 18, S.R. 5 W; thence west one mile to the S.W. corner of said Sec. 32; thence west one mile to the N.W. corner of Sec. 6, Tp. 19, S.R. 5 W. or place of beginning.

March 9, 1914

See change of June 9, 1914.

Map of School District No. 184, Lane County, Oregon.



Eugene Ore. Aug. 5-1914

At a meeting of the District boundary Board in and for Lane County, Oregon, held in the County Court room in Eugene on Tuesday, Aug. 4, 1914, a new district was formed with boundaries as follows:

Commencing at a point at the intersection of the line between Secs. 13 and 24 of Tp. 17 S. R. 4 W. Will Mer. and the center of the Willamette River and running thence east to the left bank of the Easterly Channel of the Willamette River on the easterly side of the Gillespie Island, thence southerly up the left bank of the Easterly Channel of said river to its Junction with the Westerly Channel of the Willamette River; thence ~~down~~ up the right bank of said Westerly Channel to the point where the north line of the city limits of Eugene intersects the Willamette River; thence westerly and northerly along said limits to the N.W. corner of said city limits; thence north to the south line of the right of way of the Oregon & California Railroad; thence northwesterly along said south line of said right-of-way to the west line of the S.E. quarter of the S.E. quarter of Sec. 23 of said township; thence north along said line to a point 18.27 chs. north of the south line of D.L.C. No. 45 in Tp. 17 S. R. 4 W; thence west to the west line of said claim; thence north along said line and the one-fourth section line running north and south through Sec. 14 of said township to a point 30 chs. north of the south line of said section 14; thence east about 50 chs. to the center of county road No. 200; thence southeasterly along said county road No. 200 to the south line of said Sec. 13 of said township; thence east about 20 chs. to the place of beginning.

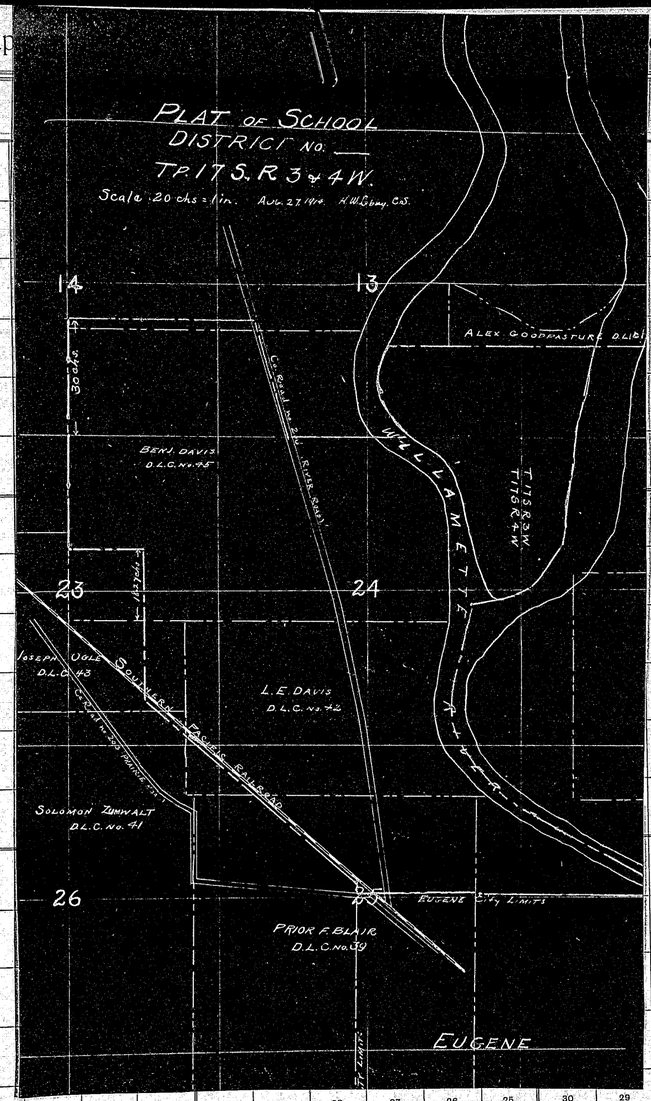

Eugene Ore. Aug. 5 - 1914

At a meeting of the District boundary Board in and for Lane County, Oregon, held in the County Court room in Eugene on Tuesday, Aug. 4, 1914, a new district was formed with boundaries as follows:

Commencing at a point at the intersection of the line between Secs. 13 and 24 of Tp. 17 S.R. 4 W. Will Mer. and the center of the Willamette River and running thence east to the left bank of the Easterly Channel of the Willamette River on the easterly side of the Gillespie Island, thence southerly up the left bank of the Easterly Channel of said river to its Junction with the Westerly Channel of the Willamette River; thence ~~down~~ up the right bank of said Westerly Channel to the point where the north line of the city limits of Eugene intersects the Willamette River; thence westerly and northerly along said limits to the N.W. corner of said city limits; thence north to the south line of the right of way of the Oregon & California Railroad; thence northwesterly along said south line of said right-of-way to the west line of the S.E. quarter of the S.E. quarter of Sec. 23 of said township; thence north along said line to a point 18.27 chs. north of the south line of D.L.C. No. 45 in Tp. 17 S. R. 4 W.; thence west to the west line of said claim; thence north along said line and the one-fourth section line running north and south through Sec. 14 of said township to a point 30 chs. north of the south line of said section 14; thence east about 50 chs. to the center of county road No. 200; thence southeasterly along said county road No. 200 to the south line of said Sec. 13 of said township; thence east about 20 chs. to the place of beginning.



Eugene, Oregon, Aug. 5-1914

At a meeting of the District Boundary Board in and for Lane County, Oregon, held in the county court room in Eugene on Tuesday, August 4, 1914, A new school district was established with boundaries as follows:-

Beginning at the present S.W. corner of Dist. 138, and running thence east on the section line between Secs. 10 and 15, Tp. 17, S.R. 5 W., and between Secs. 11 and 14 to the S.E. corner of the S.W. quarter of Sec. 11, thence North to the N.E. corner of the N.W. quarter of Sec. 11, Thence east to the S.E. corner of the S.E. quarter of Sec. 2; thence N. to the N.W. corner of the S.W. quarter of the S.W. quarter of Sec. one; thence East to the N.E. corner of the S.W. quarter of the S.W. quarter of Sec. one; Thence north to the N.E. corner of the N.W. quarter of the N.W. quarter of Sec. one, Tp. 17 S.R. 5 W. thence North to the N.E. corner of the S.W. quarter of the N.W. quarter of Sec. 36, Tp. 16 S.R. 5 W. thence west to the N.W. corner of the S.W. quarter of the N.W. quarter ~~of the N.W. quarter~~ of Sec. 35; thence west along the north section line of Sec. 34 to the Long Tom River; thence in a southerly direction along Long Tom River to place of beginning.

(~~Thence~~ North to the N.E. corner of the N.E. quarter of Sec. 34)



Eugene, Oregon, Sept. 8, 1914.

At a meeting of the District Boundary Board in and for Lane County, Oregon, held in the county court room on Monday, September 8, 1914, with all members present except Commissioner Hawley, a new district was formed with boundaries as follows:

Beginning at the quarter section stake between Secs. 17 and 18, Tp. 19, R. 11 W; thence 2½ miles north; thence west 1½ miles; thence south one-half mile; thence west one-half mile; thence south one-half mile; thence west one mile; thence south one and one-half miles; thence east three miles to point of beginning.

At a meeting of the District Boundary Board held December 6, 1915 the West half of section 6, township 19 Range 11 West was transferred from District 101 and set over to District No. 187.

Range 11

Township No. 19

6	5	4	3	2	1	6	5	4	3	2	1	6	5	4	3	2	1
7	8	9	10	11	12	7	8	9	10	11	12	7	8	9	10	11	12
18	17	16	15	14	13	18	17	16	15	14	13	18	17	16	15	14	13
19	20	21	22	23	24	19	20	21	22	23	24	19	20	21	22	23	24
30	29	28	27	26	25	30	29	28	27	26	25	30	29	28	27	26	25
31	32	33	34	35	36	31	32	33	34	35	36	31	32	33	34	35	36

Township No. 19

6	5	4	3	2	1	6	5	4	3	2	1	6	5	4	3	2	1
7	8	9	10	11	12	7	8	9	10	11	12	7	8	9	10	11	12
18	17	16	15	14	13	18	17	16	15	14	13	18	17	18	15	14	13
19	20	21	22	23	24	19	20	21	22	23	24	19	20	21	22	23	24
30	29	28	27	26	25	30	29	28	27	26	25	30	29	28	27	26	25
31	32	33	34	35	36	31	32	33	34	35	36	31	32	33	34	35	36

Township No. 19

6	5	4	3	2	1	6	5	4	3	2	1	6	5	4	3	2	1
7	8	9	10	11	12	7	8	9	10	11	12	7	8	9	10	11	12
18	17	16	15	14	13	18	17	16	15	14	13	18	17	16	15	14	13
19	20	21	22	23	24	19	20	21	22	23	24	19	20	21	22	23	24
30	29	28	27	26	25	30	29	28	27	26	25	30	29	28	27	26	25
31	32	33	34	35	36	31	32	33	34	35	36	31	32	33	34	35	36

Eugene, Oregon. Sept 7, 1915.

At a meeting of the District Boundary Board in and for Lane County, Oregon, held in the county court room on Tuesday Sept 7, 1915; a new district was established with boundaries as follows.

Beginning at a point on the south shore of Duncan Slough between Lot No. 12 Sec. 12 and Lot No. 10, Sec. 11, T. 15 R. 11 W. Will Meridian; thence south on the section line to what would be the S. E. corner of the S. E. quarter of section 23; thence East to the S. W. corner of the S. E. quarter of the S. W. quarter of section 22; thence north 38 rods; thence west 80 rods to the section line between section 21 and 22; thence north on the section line to Duncan Slough; thence following the shore of Duncan Slough in a north easterly direction to the point of beginning.

