8224

8224

FILED
APR 7 1913
Stacy M. Russell
County Clerk
By _____
Deputy Clerk

LANE COUNTY

RECORD OF SCHOOL DISTRICTS

1890 TO FILED ON

APRIL 7, 1913

IT APPEARING that by inadvertence and mistake the order of the District Boundary Board made on the 3rd. day of November 1906 in acting on a petition for a change in the boundary of districts 23 and 133 has been incorrectly entered in the record of said District Boundary Board.

IT APPEARING that the original petition now on file in the office of the County Superintendent shows that the order did not read the same as the original petition.

AND IT APPEARING, that the original petition shows what the petitioners asked for and what was intended to be ordered by the District Boundary Board.

THEREFORE, it is ordered by the District Boundary Board that the order make November 3, 1906 be set aside and the following change be and is hereby made in the boundaries of districts 23 and 133.

"The W. 1/2 of the N. W. 1/4 of Sec. 20 Tp. 17, 4 W. is hereby detached from district 23 and added to district 133. And the W. 20 acres of the E. 1/2 of the S. W. 1/4 of Sec. 16 and the E. 5 acres of the W. 1/2 of the S. W. 1/4 of Sec. 16 Tp. 17, 4 W. is hereby detached from district 133 and added to district 23."



Township No. 18 South.

Township No. 17 South.

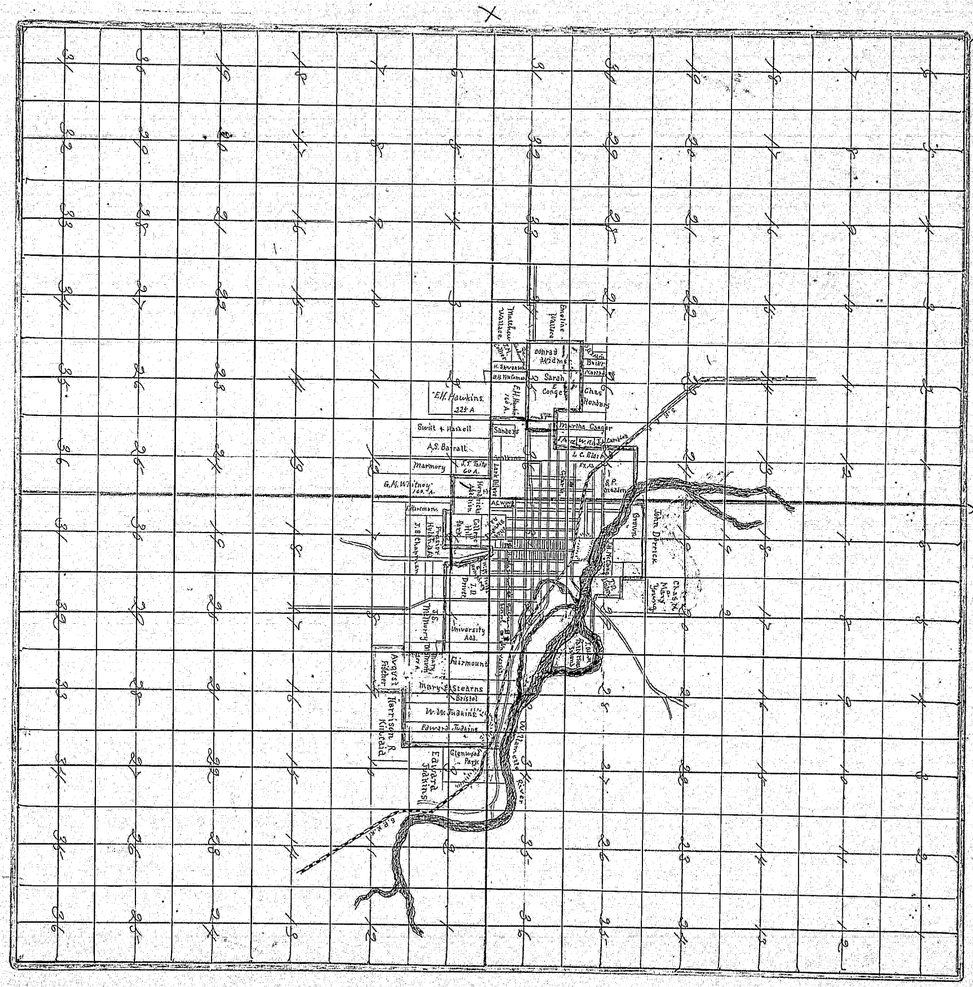

Range 4 West.

Range 3 West.

School District No. 4,
Eugene, Oregon.

Township No. 18 South.

Township No. 17 South.

1

Boundaries of School District No 1

Commencing on E. bank of Coast Fork on N. boundary of J Templeton's claims, Thence E. to the county road, Thence S. to the N.W. cor of Eli Keeney's claim. Thence E. on N boundary of same to top of ridge, Thence on summit of said ridge between claims of J. T. Gilfrey & J. W. Skaggs. Thence to cor. of Secs. 13, 14, 23, 24 T. 19 S. 2 W. on W. boundary of District No 3 Thence N. to on sec. line to District No 29. Thence Westerly to J. D. Matlocks claim. Thence around on S. & W boundary to the N. W. cor. of same. Thence N. to S. W. cor. of John Russels claim. Thence W. to S W. cor. of Harrison Shelley claims and to Wm Stewarts East boundary. Thence S. along E. boundary of Wm Stewarts to Coast Fork. Thence up same to place of beginning. A change on the N boundary has been made so as to detach the claim of John Fessman from Distr. No 29 and include it in District No 1.

A W Patterson
Co. Supt.

Jan 23 1891

The following change has been made. Commencing at a point on the Coast Fork due West of Eli Keeney N.W. corner Thence E. to said corner &c

April 2 1891

A W Patterson Co. Supt.

In accordance with a petition the south boundary line of this district has been changed to read as follows, to wit: Commencing on A. J. Cruzan's north line thence east across Robert Shermers place to the west line of A Dickenson's place, thence north to the N.W. cor. of same, thence east to North East cor. of same, thence south to D. C. Baughman's north line, thence east to north east cor. of same, thence south to P. J. Baughman's north line, thence east to north east cor. of same, thence south to sec. line thence east 1/4 mile to east line of the dist

J. G. Stevenson
Co. Supt.

Notice given Jan. 30. 1893.

By petition the following change is hereby made, to wit: Commencing on the Co Road at a point due west of the N. W. Cor. of the Eli Keeney Don. ld. cl. thence south along co road to a point due west of the S. W. Cor. of said cl. thence east along south line of said cl. to west boundary line of Dist No 141. thence north and east along boundary line of Dist 141. to old line of District

Notice given Oct. 13. 1894.

J. G. Stevenson,
Co Supt.

In accordance with a petition now on file in this office, I have this day set off the following described lands from Dist. No. 29 and annexed it to Dist. No. 1. Commencing at the N.E. cor. of the Abel Russel Don. ld. in Sec. 35. Tp. 18 S. R. 2 W. Thence W. 44.96 ch. — N. 0° 50' W. 16.20 ch. — W. 35.72 ch. to the old line bet. Districts No. 1 and No. 29. Thence S. E. and N. along the old line of Dist. No. 29. to the place of beginning.

C. S. Hunt
Co. Supt.

Notice given April 23. 1897.

For west boundary. See district 103 page 204

1 East " " " 3 " 4

Map of School District No. 1 Lane County, Oregon.

Printers, Lithographers and Stationers, St. Louis.

RANGE RANGE 2 W. RANGE

TOWNSHIP No. 1

TOWNSHIP No.



Boundaries of School District No. 2 Lane County, Oregon.

Geo. D. Barnard & Co., Printers, Lithographers,

Commencing on N. boundary of James Templeton claims on right bank of Coast Fork. Thence E. to the county road. Thence S. along road to N.W. Cor. of Eli Keeneys claim. Thence E. on N. boundary to top of ridge and along summit of same between claims of J.T. Gilfry and J.W. Skaggs Thence in a southerly course around the waters of Bear creek to N. line of District No 16. Thence W. on said line to Coast Fork. Thence down the same to the place of beginning.

Jan 23 1891 A W Patterson
Co. Supt.

The following change has been made. Commencing at a point on Coast Fork due West of Eli Keeneys N.W. cor. Thence East to said N.W. cor Thence continuing E. &c as described above

April 2 1891 A W Patterson
Co. Supt

In accordance with a petition the following change has been made. Commencing on the east boundary line between sec's 15 and 22 Tp 19 S. R. 2 W, thence north to middle of sec. 15. thence west ½ mile, thence north to south cor. of A. M. Hendricks place, thence northwest to west cor. of same thence northerly to A.J. Bruyans south line thence west to southwest cor. of same, thence north & northwest cor. of same, thence easterly to old line of dist. J. G. Stevenson
Co. Supt.

Notice given Jan. 30, 1893.

By petition the following change is hereby made. Commencing on the County Road at a point due west of the N.W. Cor. of the Eli Keeney Donation Cl. claim, thence south along said Co Road to a point due west of the S.W. cor. of said claim, thence east along south line of said claim to west boundary line of dist No 141 thence north and east to old line of dist. J. G. Stevenson
Co Supt.

Notice given Oct. 13, 1894.

By petition duly signed and now on file in this office the boundary line of this district has this day been changed as follows, to wit: Commencing 80 rods south of the N.E. Cor. of Sec. 36. T. 19 S. R. 3 W. thence north 1 mile thence west to Coast Fork of the Willamette. This detached territory is annexed to dist No 41. J. G. Stevenson
Co Supt

Notice given Feb. 5, 1895.

On accordance with a petition duly signed and now on file in this office the following described territory: Beginning at the S.E. corner of Sec. 28. Tp. 19 S. R. 2 W. Thence E. ½ mile — N. 2 miles — W. 2 miles — S. 2 miles — E. 1½ miles to point of beginning, has this day been detached from Dist. No. 2. and organized into a new district to be known as Dist. No. 162. Same Co. Oregon.

Dated Feb. 2nd 1897. G. S. Hunt
Co. Supt.

Map of School District No. 2 Lane County, Oregon.

Printers, Lithographers and Stationers, St. Louis.



In accordance with a petition now on file in this office the following change has been made in the boundary line between Dists No 2 and No 40 Commencing at the S.W. cor. of the N. 6 rds of the S. ½ of Sec 25 Tp. 18 S. R. 3 W. Thence N. 20 ch. — N. 40 ch. — E. 7.47 ch. — N. 25.36½ ch. W. to the center of the Coast Fork of the Willamette River.

Dated Jan 29 1898 G. S. Hunt
Co Supt.

Boundaries of School District No. 3 Lane County, Oregon.

Geo. D. Barnard & Co., Printers, Lithographers,

The revised Boundaries of District No 3 are as follows — viz — Commencing at the S.W. corner being the corner of sec^s 13, 14, 23 & 24 T. 19 S. 2 W. also the S.E. cor of District No 1 — Thence N. on sec. line to river — Thence up the river to intersection of sec. lines bet. secs 5 & 6 T. 19 S. 1 W. Thence S. on sec. line to cor. of sec^s 17, 18, 19, 20. Thence W two miles to place of beginning.

A W Patterson
Co. Supt.

January 27 1891

A further revision of lines of this District has been made on East boundary to conform to those of District No 46 as follows — viz — commencing on the Willamette River at N.E. cor. of the McDonell Don. Claim — Thence W to the N.E. cor. of Johnstons Don. Claim — Thence W. to N.W. cor of same — Thence on a Straight lines to N.W. cor. of Sec 19 on Tp. line Thence West one mile to S.W. cor of this Dist.

A W Patterson Co. Supt

In pursuance of a petition duly filed the following ~~petition~~ change is hereby made in the boundary of school districts one and three: Commencing at a point 28.72 E of SW. cor of D.S.C. 67 Initial 7045 in sec. 36 Tp 18 S.R. 2 W. runs north 40.12 Chs. Thence W to sec line between 35 & 36 said Tp; thence S on said sec. line to where the same intersects the south line of said D.S.C. No 67 Thence E to place of beginning. The above piece of land being transferred from district one to district three!

Dated Dec 3, 1909 Helmer H Thompson County Judge
H D Edwards Co Com
H M Price

Map of School District No. 3 Lane County, Oregon.

Printers, Lithographers and Stationers, St. Louis.

RANGE RANGE 2 W. RANGE 1 W.

TOWNSHIP No. 18 S.

TOWNSHIP No. 19 S.

TOWNSHIP No.

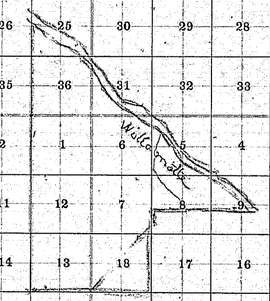

Boundaries of School District No. 4 Lane County, Oregon.

Geo. D. Barnard & Co., Printers, Lithographers, Printers, Lithographers and Stationers, St. Louis.

The revised boundaries of District No 4 are as follows - viz - Commencing on the Willamette river where the E. boundary of Prior Blairs Don. Claim intersects the same Thence S. to the S. E. cor. of same. Thence W. to S. W. cor. of same. Thence N. to N. E. cor. of George Fishers claim. Thence W. to the N. W. cor. of Widmers farm - Thence S. to S. W. cor of same. Thence E. to W. line of Hills farm. Thence S. to the Tp. line. Thence E. on Tp. line to W. boundary of Wm Smiths Don. Claim. Thence S. one mile. Thence E. to W. boundary of C. B. Sweets Don. Claim. Thence N. to river. Thence down the old channel of river to place of beginning. Also are included the farm and residence of Mrs. E. B. Brown on the N. boundary and the farm and residence of Robt Blair on the W. boundary

A W Patterson
Co. Supt.

January 26th 1891

By Petitions duly signed the following has been added to this District all territory North of a line beginning at the 1/4 post bet. sec. 4 & 5 T. 18 S R 3 W. Thence West to the road way leading from Willamette St in Eugene. Also all that portion of the Mulligan Don. Cl. lying South of Tp. line bet. Tps. 17 & 18 S. in Tp 18 S.

A W Patterson
Co. Supt

Notices duly served April 2 1891

By petition now on file in this office the following territory has this day been transferred from Dist 56 to Dist No. 4. to wit: The west 1/2 of N. W. 1/4 of sec. 6 T. 18 S R 3 W and the East 1/2 of the N. E. 1/4 of sec. 1 Tp. 18 S R. 4 W. Notice given Oct. 1st 1892. J. G. Stevenson Supt.

In accordance with a petition now on file in this office I have this day set off from Dist No. 6 all that part of the N. 1/2 of Sec. 30. Tp. 17 S. R. 3 W. lying north of the Willamette R. and annexed it to Dist. No. 4.

Dated March 1 1898.

C. S. Hunt
Co. Supt.

By petition now on file in the office of the County School superintendent the boundary line between school districts Nos 4 and 56 of Lane County Oregon has been changed as follows: Beginning at the 1/4 sec Cor on the N. side of sec 9 Tp. 18 S. R. 3 W., thence S 1/2 mile W 51 claim to the E line of Clm. No 50 Not. 3250 in Sec 8 Tp. 18 S. R. 3 W. N. 1/2 mile thence E to the N E Cor of sec. 8 Tp. 18 S. R. 3 W. Thence follow old line of dist no 4.

H. R. Kincaid, Judge
H D Edwards Com.
J K Hill " Supt.

In pursuance of a petition on file in the office of the Co. Supt. the following change is hereby made in the boundary of districts 4 and 56:- beginning at the N.E. cor of Claim 50 in Tp 18 S R. 3 W. thence west 40 rods, south 48 rods, east 40 rods, north 48 rods to the present boundary of district no. 4.

Eugene Ore. Sept. 20, 1905

G R Chrisman Co Judge
H D Edwards Co Com.
H. M. Grove, Co. Com M

Map of School District No. 4 Lane County, Oregon.



Boundaries of School District No. 5 Lane County, Oregon.

Geo. D. Barnard & Co., Printers, Lithographers,

The boundaries of District No. 5 are as follows - viz - Beginning at the 1/4 stake on on the South side of Sec 7 - T 17 S. R. 1 W. Thence running South one mile - Thence East 1/2 mile to cor. of Sec. 17. 18. 19. 20 Thence South to the summit of the ridge dividing the waters of Camp Creek from those of the McKenzie. Thence Eastwardly along the summit and around northwardly and Westwardly of the waters of Camp Creek to a point due North of the place of beginning - Thence South to the place of beginning

A W Patterson Co. Supt,

Feb 20th 1891

In pursuance of petition the boundaries of District No. 5 are hereby amended to read as follows:

"Beginning one-half mile East of the South West corner of Sec. 18 Tp. 17 S. R. 1 West; Thence North 3 miles to Tp. line; Thence East one-half mile; Thence North one mile; Thence East one mile; Thence North one-half mile; Thence East one mile; Thence South one-half mile; Thence East 4 miles to the northeast corner of Section 31, Tp. 16, S.R. 1 East; Thence South one mile; Thence West one mile; Thence South one-half mile; Thence West one mile; Thence South one-half mile; Thence West one mile; Thence South one mile; Thence West one mile; Thence South one-fourth mile; Thence West three-fourths mile; Thence South one-half mile; Thence West one-fourth mile; Thence South one-fourth mile; Thence West one and one-half miles to place of beginning"

G R Chrisman, Co-Judge
H D Edwards Co Com
H. M Price

August 6 - 1909.

Map of School District No. 5 Lane County, Oregon.

Printers, Lithographers and Stationers, St. Louis.

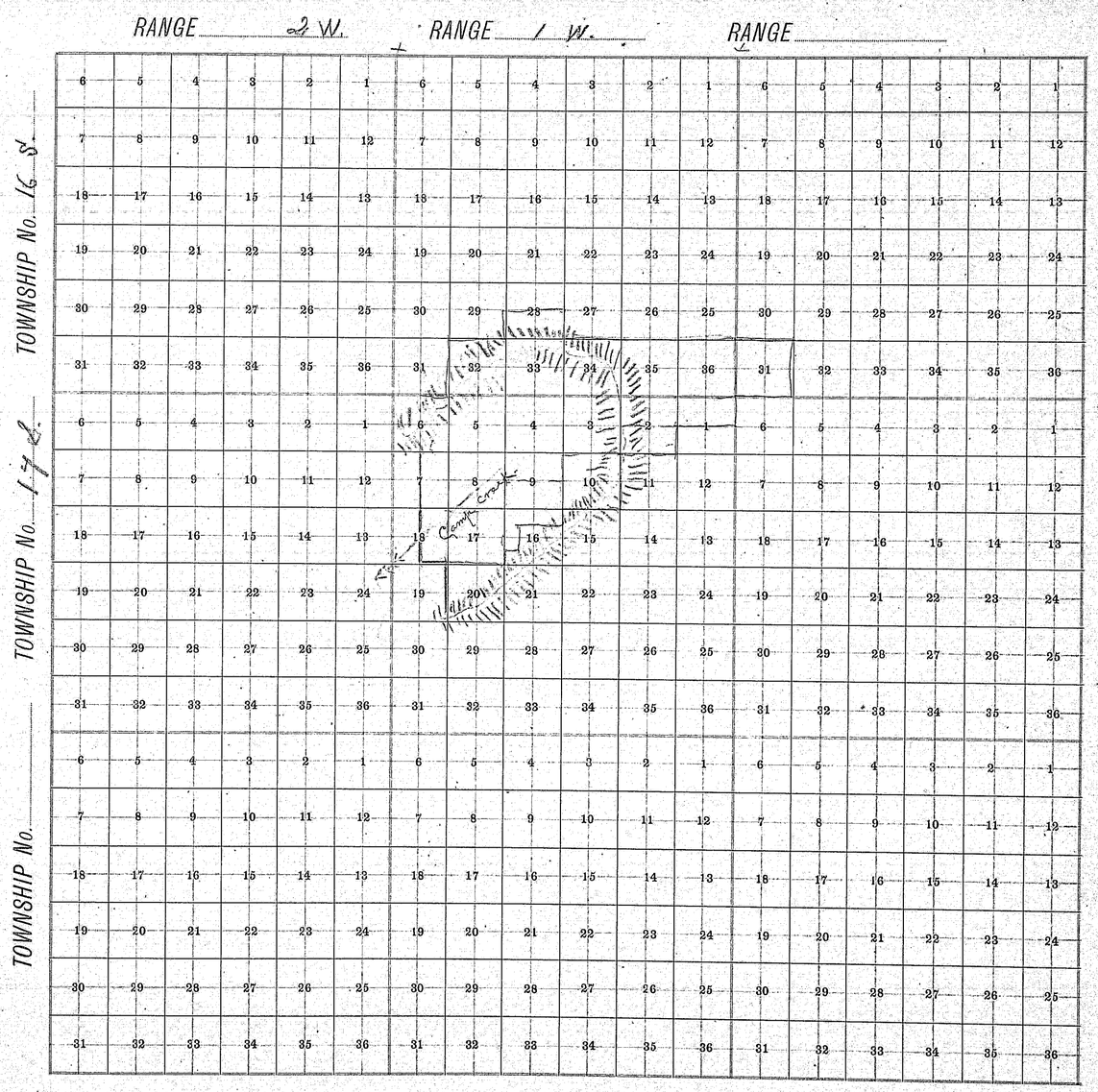

Boundaries of School District No. 6 Lane County, Oregon.

Geo. D. Barnard & Co., Printers, Lithographers,

Commencing at a point on the Willamette river due south of the S.W. cor of W. Harlow's Don cl. Thence N. to the N.W. cor of same. Thence E. along line of M. Harlow, John Day and Wm Stevens' Don cl. to Halstead's. Thence N. to the Mc Kenzie river. Thence down said river to a point due N. of A.J. Harlow's S.E. cor. Thence S. to said cor. Thence W. to Geo. Armatage's N.W. cor. Thence S. to V. Bogart's N.E. cor. Thence W. to J.E.D. Withrow's N.W. cor. Thence S. to J.G. Bushnell. Thence W. to the Willamette river. Thence up said river to place of beginning — Excepting therefrom the farm and residence of Mrs. Edith Brown.

Sept. 1894.

A.W. Patterson
Co. Supt

By petition that part of sec. 28 T. 17 S. R. 3 W. included in this district has this day been detached and forms a part of dist No. 160

June 3rd 1896

J.F. Stevenson

In accordance with a petition now on file in this office I have this day detached from Dist. No. 6, all that part of the N. 1/2 of Sec. 30, Tp. 17 S. R. 3 W. lying north of the Willamette R. and annexed it to Dist. No. 4.

Dated March 1. 1898.

C. S. Bryant
Co. Supt.

~~In accordance with a petition, duly signed and now on file in this office, I have this day set off, out of Dist. No. 101 and 116, a new district to be known as Dist. No. 166, Bounded as follows: Beginning at a point on the Siuslaw R., at the N.W. corner of Lot No. 2 in Section 21 Tp. 18 S. R. 11 W. Thence E. along the Section line between Sections 16 & 21 and between Sections 15 & 22 to the intersection corner of Sections 14, 15, 22, & 23.~~

In Accordance with A petition duly signed and now on file in this office the boundary of school district No. 6 Lane county Oregon is changed to read as follows: Commencing at a point in the middle of the Coburg bridge on the Eugene and Coburg road, Thence N. to the S.W. Cor. of Sec. 3 Tp. 17 S. R. 3 W. E. to the summit of the ridge in Sec. 1 Tp. 17 S. R. 3 W. Thence S along the summit of the ridge to the Mc Kenzie river and the line of the district Thence follow the old line of the district to the place of beginning.

Dated April 4th, A.D., 1901.

H.R. Kincaid, Judge.

In pursuance of a petition the following territory is taken from Dist no 4 and added to Dist no 6

"Commencing at S.W. Cor. of the S.E. 1/4 of Sec. 19 Tp. 17 S. R. 3 W.; run thence S. to the S. line of D.L.C. No 70. Not 32, 43; Thence W. to a point 9.06 chs. East of N.W. Cor. of lot 9 of Sec. 30, said Tp.; Thence S. 11.58 chs. to the N. bank of the Willamette River; thence South Easterly up and along the North bank of said river to a point 18.76 chs. S. from corner in angle of part D.L.C. No 70; Thence North to the Southwest corner of said D.L.C. 70; Thence East to the South East cor. of said D.L.C. 70; Thence North to Southwest corner of D.L.C. No 53, Not 32 42; Thence East to the Section line between Section 29 and 30 of said Township; Thence North to the North East corner of said Section 30; Thence, West to place of beginning."

Dated October 4 - 1909

H D Edwards
J R Hill
} Commissioners

Map of School District No. 6 Lane County, Oregon.

Printers, Lithographers and Stationers, St. Louis.



Boundaries of School District No. 7 Lane County, Oregon.

Geo. D. Barnard & Co., Printers, Lithographers,

The revised boundaries of District No 7 are as follows. /
S.E. cor. Sec. 32 in Sp. 17 S. R. 4 W. Thence W. 3/4 mi
N. 2 1/2 miles. W. 1 miles. N. 7/8 mile. W. 2 miles. S. 1
May 1st 1891

By petition duly signed, the boundary
No 26 has this day been changed as fol
80 rods West of the N.E. corner of Sec 17
West 1/2 mile to old line
May 24th 1892.

By petition the S.W 1/4 of the S.E. 1/4 Sec 10 T. 18 S. R. 4 W.
from Dist No 7 and annexed to Dist No 16.
Notice given Feb. 2d 1893.

On pretence of a petition duly filed the following change is
school districts 7 and 8:-

Beginning 80 rods west of the center of Sec 8 Tp 18
sec. line between secs 7 & 8, thence N 280 rods, thence east
June 7, 1907

It appearing, that by inadvertence and mistake the
Boundary Board made on the 10th day of Oct 1904, in act
boundary of Dist. 7 + 16 has been incorrectly entered in the
And it appearing, that the original petition now on
Superintendent shows that the order did not read the
And it appearing, that the original petition
asked for and what was intended to be ordered by
Therefore, it is ordered by the District Bo
order made October 10, 1904, be set aside
change be and is hereby made in the
No. 7 and 16.

"Beginning 1/2 mile East of the S.W.
Tp. 18, 4 West; Thence East on Section line to the present
Boundary of said District."

IT APPEARING, that by inadvertence and mistake the order of the District Boundary Board made on the 10th. day of October, 1904, in acting on a petition for a change in the boundary of districts 7 and 16 has been incorrectly entered in the record of said District Boundary Board.

AND IT APPEARING, that the original petition now on file in the office of the County Superintendent shows that the order did not read the same as the original petition.

AND IT APPEARING, that the original petition shows what the petitioners asked for and what was intended to be ordered by the District Boundary Board.

THEREFORE, it is ordered by the District Boundary Board that the order made October 10, 1904, be set aside and the following change be and is hereby made in the boundaries of district 7 and 16

"Beginning 1/2 mile E. of the S. W. corner of Section 10, Tp. 18, 4 W.; thence E. on Section line to the present boundary of said district."

Map of School District No. 7 Lane County, Oregon.

Printers, Lithographers and Stationers, St. Louis.

5 RANGE 4 W. RANGE 3 W.

3	2	1	6	5	4	3	2	1	6	5	4	3	2	1
10	11	12	7	8	9	10	11	12	7	8	9	10	11	12
15	14	13	18	17	16	15	14	13	18	17	16	15	14	13
22	23	24	19	20	21	22	23	24	19	20	21	22	23	24
27	26	25	30	29	28	27	26	25	30	29	28	27	26	25
34	35	36	31	32	33	34	35	36	31	32	33	34	35	36
3	2	1	6	5	4	3	2	1	6	5	4	3	2	1
10	11	12	7	8	9	10	11	12	7	8	9	10	11	12
15	14	13	18	17	16	15	14	13	18	17	16	15	14	13
22	23	24	19	20	21	22	23	24	19	20	21	22	23	24
27	26	25	30	29	28	27	26	25	30	29	28	27	26	25
34	35	36	31	32	33	34	35	36	31	32	33	34	35	36
3	2	1	6	5	4	3	2	1	6	5	4	3	2	1
10	11	12	7	8	9	10	11	12	7	8	9	10	11	12
15	14	13	18	17	16	15	14	13	18	17	16	15	14	13
22	23	24	19	20	21	22	23	24	19	20	21	22	23	24
30	29	28	27	26	25	30	29	28	27	26	25	30	29	28	27	26	25
31	32	33	34	35	36	31	32	33	34	35	36	31	32	33	34	35	36

Boundaries of School District No. 7 Lane County, Oregon.

Geo. D. Barnard & Co., Printers, Lithographers,

The revised boundaries of District No 7 are as follows — viz — Commencing at the S.E. cor. Sec. 32 in T. 17 S. R. 4 W. Thence W. 3/4 mile. S. 2 miles. E. 3 3/4 miles N. 2 1/2 miles. W. 1 mile. N. 7/8 mile - W. 2 miles. S. 1 3/8 miles to place of beginning.

May 1st 1891

A. W. Patterson
Co. Supt.

By petition duly signed, the boundary line between Dist. No 7 & No 22 has this day been changed as follows, viz: Commencing 80 rods West of the N.E. corner of Sec 17 T 16 S R 4 W Thence N 1/2 mile West 1/2 mile to old line

May 24th 1892.

A.W. Patterson.
Supt.

By petition the S.W. 1/4 of the S.E. 1/4 Sec 10 T. 18 S. R. 4 W. has this day been detached from Dist No 7 and annexed to Dist No 16.

Notice given Feb 2d 1893.

J. G. Stevenson
Co. Supt.

On petition of a petition duly filed the following change is hereby made in the boundary line between school districts 7 and 8:-

Beginning 80 rods west of the center of Sec. 8 Tp 18 S R. 4 W. thence W. 80 rods to sec. line between secs 7 & 8, thence N 280 rods, thence east to present boundary of district 7,

June 7. 1907

G R Chrisman County Judge
H D Edwards Co Com
H. M. Rice

It appearing that by inadvertence and mistake the order of the District Boundary Board made on the 10th. day of Oct 1904, in acting on a petition for a change in the boundary of Dist. 7 + 16 has been incorrectly entered in the record of said Dist. Boundary Board

And it appearing, that the original petition now on file in the office of the County Superintendent shows that the order did not read the same as the original petition

And it appearing, that the original petition shows what the petitioners asked for and what was intended to be ordered by the District Boundary Board

Therefore, it is ordered by the District Boundary Board that the order made October 10, 1904, be set aside and the following change be and is hereby made in the boundaries of District No 7 and 16.

"Beginning 1/2 mile East of the S.W. corner of Section 10 Tp. 18 4 West; Thence East on Section line to the present Boundary of said District."

Map of School District No. 7 Lane County, Oregon.

Printers, Lithographers and Stationers, St. Louis.

RANGE 5 | RANGE 4 W. | RANGE 3 W.

TOWNSHIP No. 16

TOWNSHIP No. 17

TOWNSHIP No. 18

Boundaries of School District No. 8 Lane County, Oregon.

Geo. D. Barnard & Co., Printers, Lithographers, Printers, Lithographers and Stationers, St. Louis.

The revised boundaries of District No 8 are as follows – viz –
Commencing on Kiota creek at 1/4 point due West of the N. 80 rods boundary of H. C. Owens Don. claim in Sec 2 in T. 18 S R. 5 W. Thence E to a point 80 Rods east of the Tp line – N. 80 Rods – E. 3/4 mile – N 1 1/4 mile – W to Kiota Cr. Thence up Kiota cr to place of beginning

A W Patterson
Co Supt.

May 1st 1891

The following change has been made in the boundaries of this Dist., so that it reads as follows.

Commencing on Kiota Creek at a point due West of the N. boundary of H. C. Owen's Don. cl. in Sec. 2 T 18 S. R. 5 W. (Said north boundary line being 203 rods south of [illegible]) Thence E 80 rods E. of Sec. line bet. Secs. 5 & 6 of R. 4 W. Thence N. to Tp. line. Thence E. to S.E. cor of Sec. 32. Thence N. 1 1/4 miles. Thence W 1 mile. Thence N. 1 3/4 Miles. West 1 mile; South 1 mile; West 3/4 mile; Thence South 3/4 mile; Thence West to Kiota Creek. Thence up Kiota Creek to place of beginning.

March 20th 1892.

A W Patterson
Supt

In pursuance of a petition duly signed and now on file in this office the following change has been made in the boundary of this Dist. to wit: Commencing at a point 59.80 Chs. W. and 53 1/3 Chs. S. of the N.E. Cor. Sec 25 Tp. 17. 5 W. Thence E. 59.80 chs. N. 53 1/3 chs. to old line of of Dist. Thence follow old line of Dist #8 to place of beginning.

Sept 24 – 1898

W. M. Miller
Co Supt

In pursuance of a petition duly signed and filed the following change is hereby made in the boundary of district no 8;–

Beginning at the point where the range line between ranges 4, & 5, crosses the south boundary line of district no 8, thence south to the S. W. corner of sec 6 Tp 18. S.R. 4 W. thence ~~west~~ East 100 rods, thence south 80 rods, East 160 rods, north 80 rods East 80 rods, thence north to the present boundary of said district

April 7 1905.

G R Chrisman Co-Judge
H D Edwards Co Commissioner
H M Prize Co Commissioner

Transferred to dist 7. June 7. 1907

In pursuance of a request of the owners the following change is made in the boundary of dist. 8, so as to include some unorganized territory:– Beg at the S.W. cor of sec 5 Tp. 18 S.R. 4 W. thence E 20 chains, north on 1/4 sec. line 30 chs to present boundary of dist. 8.

Mar. 7, 1907

G R Chrisman Co Judge
H D Edwards
H. M. Prize

Map of School District No. 8 Lane County, Oregon.

RANGE _____ RANGE 5 W. RANGE 4 W.

TOWNSHIP No. 17 TOWNSHIP No. 18 S.



Boundaries of School District No. 9 Lane County, Oregon.

Geo. D. Barnard & Co., Printers, Lithographers and Stationers, St. Louis.

The revised boundaries of District No. 9 are as follows — viz — Commencing on the Tp. line bet. Tps 18 & 19 S. R. 3 W. on E. boundary of Jas. G. Reeds & Don. Cl. in Sec. 2 — Thence N. on E. boundary of Robt Renshaw's, Jas Stewart's & Luther Dillard's lands, and on W. boundary of Wm Dillard's to 1/4 post on S. side Sec. 15 — Thence W. 1/2 mile — N 1 1/2 mile to 1/4 post bet. Sec 9 & 10 — W 1/2 mile — N to N. W. cor. of Kincaid's Don. Cl. — Thence Westerly around on dividing ridge to 1/4 sec. post bet. Secs 18 & 19 — Thence S. to N. boundary of M. Gays Sen. Don. Claim. Thence Easterly & S. on W. boundary of John Killingsworth's Don. Cl. to the swail — Thence down swail to place of beginning

May 4th 1891 A W Patterson Co. Supt

In accordance with a petition duly signed and now on file in this office of the County School Supt. it is hereby ordered and determined that the farm of M. R. Hastings (formerly owned by Horace Hampton) in Sects 27 and 34 Tp 18 S. R. 3 W. including D. L. C. No. 65 and part of D. L. C. No. 68 containing 647 acres, shall be and is hereby attached to School Dist. No 9 from School Dist No 13 Lane C. Oregon.

petition filed July 7, 1903

H. R. Kincaid,	County Judge
H D Edwards	County Com.
J R Hill	County Com.

In pursuance of a petition the following change is hereby made in the boundary of districts nos and thirteen, in Lane County, Oregon. Beginning ~~at the~~ 80 rods west and 260 rods north of the S.W. corner of sec 35 Tp 18 S.R. 3 W. thence east to the west line of the right of way of the S.P. R.R. Co. thence south along said right of way to the tp. line between Tps. 18 & 19. S.R. 3 W.

Dated at Eugene Ore. this 7th day of Nov. 1906

G. R. Chrisman County Judge
H D Edwards County Com
H. M. Rice County Com
W B Dillard Co Supt

Map of School District No. 9 Lane County, Oregon.

Printers, Lithographers and Stationers, St. Louis.



Boundaries of School District No. 10 Lane County, Oregon.

Geo. D. Barnard & Co., Printers, Lithographers, Printers, Lithographers and Stationers, St. Louis.

The Amended boundaries of this Dist. are as follows, to wit. Beginning at the N.W. cor. of Sec. 19 T. 16 S. R. 5 W. thence east 1 1/8 miles, thence south 3/8 of a mile, thence east 1/2 mile, thence north to sec. line, thence east to a point 80 rods west of the S.E. cor. of Sec. 16. thence north 80 rods, thence east to the Long Tom, thence up the Long Tom and Coyote to its point of intersection with the tp. line, thence west on tp. line to its point of intersection with the John Brown Don. land claim, thence south 80 rods, thence west to the S.W. cor. of John Browns Don. land claim. thence following the west line of said claim to where it intersects the tp. line. thence west to the S.W. cor of the T. 16 S. R. 5 W. thence north to place of beginning. Copied Jan 31, 1890.

District organized Oct. 1854. — See old Record Book page 42. J. G. Stevenson Supt.

The following territory has been added to this District. viz. Beginning at the N W corner of the Donation claim of E. Elmaker Thence W. to the W. line of the Jesse Cox donation claim Thence S. to the N. boundary of this District A W Patterson

Jan 11 1897 Notice to Directors & clerk Supt.

In accordance with a petition the S.W. 1/4 of the N.W. 1/4 of Sec. 34. T. 16 S. R. 5 W. has this day been detached from Dist No. 47 and annexed to Dist No 10.

Notice given Feb. 7, 1895. J. G. Stevenson Co. Supt.

In accordance with a petition duly signed and on file in this office the following lands have been detached from Dist. No. 108 and annexed to Dist. No. 10.

Claim No. 51, being part of Section No. 15, in Tp. No. 16 S, R. 5 W. and bounded as follows: Beginning at a point 15.87 ch. south of the quarter section stake on the line between sections No. 15 and 16 in Tp. 16; thence N. 50 ch. thence E. 64 ch. thence S. 48.97 ch. thence W. 64.01 ch. to the place of beginning, being the claim set apart for Wm. Wilson and Sevina Wilson his wife. In Lane Co. Or.

Notice given to clerks. Oct. 17, 1896. C. S. Hunt Co. Supt.

In accordance with a petition now on file in this office I have this day detached from Dist. No. 10, the S.W. 1/4 of Sec. 31 Tp. 16 R. 5 W. and annexed it to Dist. No. 121. C. S. Hunt Co. Supt.

Dated March 1, 1898.

In accordance with a petition now on file in this office I have this day made the following change in the boundary between school districts No 10 and 121 of Lane Co Oregon Commencing at the center of Sec 31 Tp 16 S. R. 5 W thence Easterly following the N line of the Mary F. Baker estate to the point of intersection with J. F. Kirks West line thence Southerly following J. F. Kirks line to the point of its intersection with the North line of the Benjamin Richardson Don Land Claim thence following the old line of Dist No 121 to the place of Beg.

This 19th Day of January, 1900. W. M. Miller Co. Supt.

Map of School District No. 10 Lane County, Oregon.

Printers, Lithographers and Stationers, St. Louis.

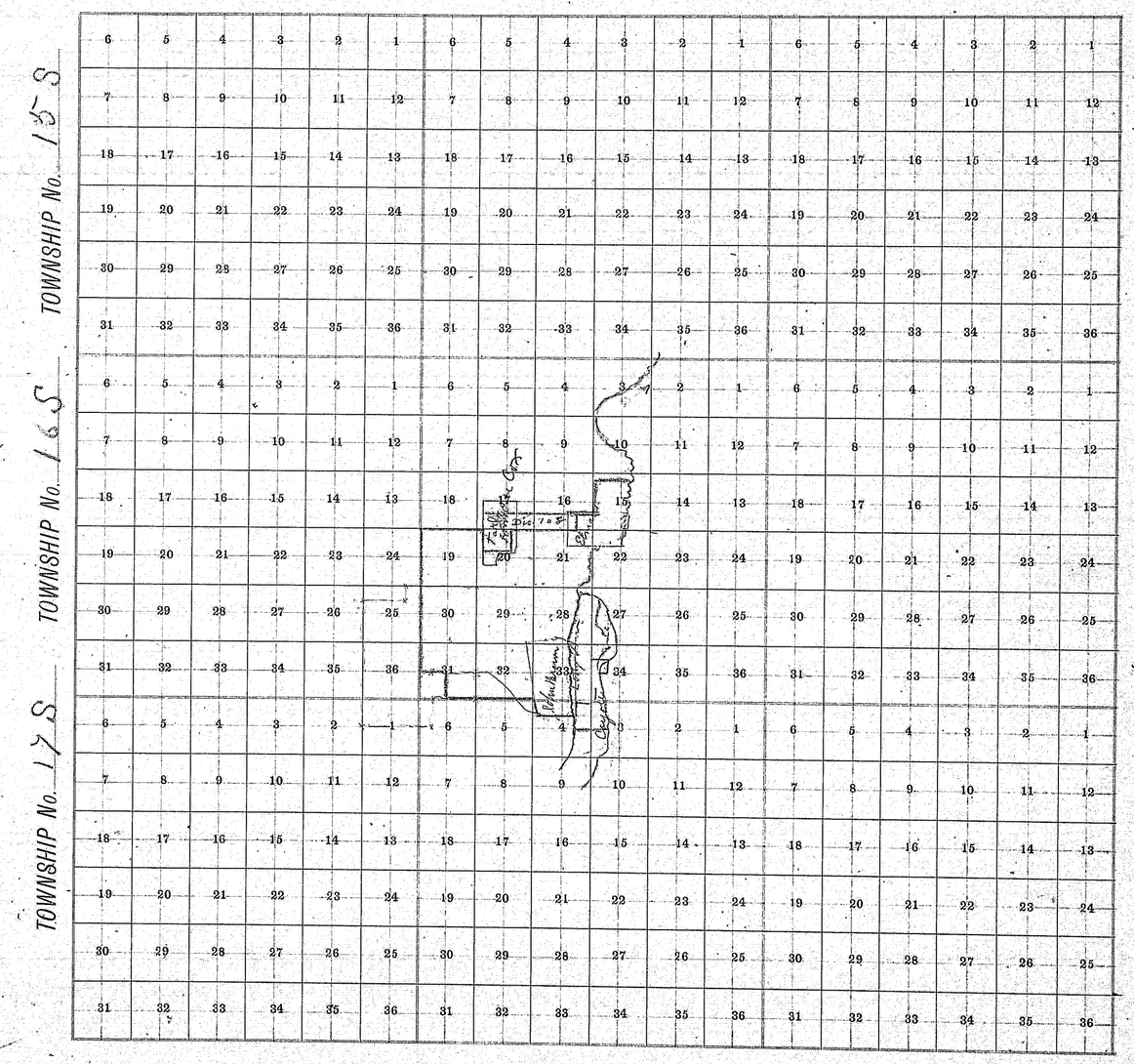

Boundaries of School District No. 11 Lane County, Oregon.

Geo. D. Barnard & Co., Printers, Lithographers

Commencing at N.E. cor of Tp 17 S. R. 2 W. Thence N. to N.W. cor of same. Thence E. to the McKenzie river. Thence up the same to a point S. of the centre of sec. 25. Thence N. to summit of hills. Thence N. Easterly along summit of hills bet. Mohawk & Camp Creek to place of beginning.

Sept. 25th 1891. A.W. Patterson
Supt.

In accordance with petition the north boundary line of this district has this day been change as follows, to wit: Commencing at a point on the Tp. line 2 miles west of the N.E. Cor. of sec. 3 Tp 17 S.R. 2 West, thence south 1/4 mile, thence east 1/4 mile, thence south 1/4 mile, thence east to Tp. line, thence following old line of dist. The country lying north and east of said line is hereby annexed to a new dist. to be known as School Dist No. 147

Notice given this 16th Day of April 1894 J.G. Stevenson
Co. Supt.

Map of School District No. 11 Lane County, Oregon.

Printers, Lithographers and Stationers, St. Louis

TOWNSHIP No. 17 S. TOWNSHIP No. 16

RANGE						RANGE 2 W.						RANGE					
6	5	4	3	2	1	6	5	4	3	2	1	6	5	4	3	2	1
7	8	9	10	11	12	7	8	9	10	11	12	7	8	9	10	11	12
18	17	16	15	14	13	18	17	16	15	14	13	18	17	16	15	14	13
19	20	21	22	23	24	19	20	21	22	23	24	19	20	21	22	23	24
30	29	28	27	26	25	30	29	28	27	26	25	30	29	28	27	26	25
31	32	33	34	35	36	31	32	33	34	35	36	31	32	33	34	35	36
6	5	4	3	2	1	6	5	4	3	2	1	6	5	4	3	2	1
7	8	9	10	11	12	7	8	9	10	11	12	7	8	9	10	11	12
18	17	16	15	14	13	18	17	16	15	14	13	18	17	16	15	14	13
19	20	21	22	23	24	19	20	21	22	23	24	19	20	21	22	23	24
30	29	28	27	26	25	30	29	28	27	26	25	30	29	28	27	26	25
31	32	33	34	35	36	31	32	33	34	35	36	31	32	33	34	35	36

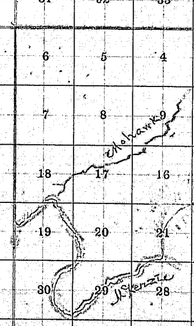

Boundaries of School District No. 12 Lane County, Oregon.

Gen. D. Barnard & Co., Printers, Lithographers.

The revised boundaries of District No 12 are as follows-ng- Commencing at the N. E. corner of Ben. Davis' Dom. Cl. Thence W to N.W. cor. of same - Thence S. to sec. lines between sec. 14 & 23 - Thence W. to S.W. Cor. Sec. 14. Thence N. 3 miles to the Sp. line - Thence E on Sp. line to Willamette river Thence up the river to place of beginning.

A W Patterson Co Supt.

April 25th 1891

In pursuance of a petition duly filed the following change is hereby made in the boundaries of district 12 to-wit:- Beginning at the place where the present boundary of district 12 & 52 intersects the Willamette River, Southerly along the meanders of said river to the south east corner of Mrs. J. Samantha Shortland, South 86½ degrees W. 6.42 chs. North 5 degrees W 4.98 chs. South 87 degrees W 5 chs. South 5 degrees East, 2.11 chs. South 89½ West to the County Road Northwesterly along said road to the present boundary of District 12

Dated at Eugene Ore August 1, 1906

E R Chrisman Co Judge
H D Edwards Co Com.
H. M. Brize Co Com.

Map of School District No. 12 Lane County, Oregon.

Printers, Lithographers and Stationers, St. Louis.

RANGE ____ RANGE 4 W. RANGE 3 W.

TOWNSHIP No. 16 S.

6	5	4	3	2	1	6	5	4	3	2	1	6	5	4	3	2	1
7	8	9	10	11	12	7	8	9	10	11	12	7	8	9	10	11	12
18	17	16	15	14	13	18	17	16	15	14	13	18	17	16	15	14	13
19	20	21	22	23	24	19	20	21	22	23	24	19	20	21	22	23	24
30	29	28	27	26	25	30	29	28	27	26	25	30	29	28	27	26	25
31	32	33	34	35	36	31	32	33	34	35	36	31	32	33	34	35	36

TOWNSHIP No. 17 S.

6	5	4	3	2	1	6	5	4	3	2	1	6	5	4	3	2	1
7	8	9	10	11	12	7	8	9	10	11	12	7	8	9	10	11	12
18	17	16	15	14	13	18	17	16	15	14	13	18	17	16	15	14	13
19	20	21	22	23	24	19	20	21	22	23	24	19	20	21	22	23	24
30	29	28	27	26	25	30	29	28	27	26	25	30	29	28	27	26	25
31	32	33	34	35	36	31	32	33	34	35	36	31	32	33	34	35	36

TOWNSHIP No. ____

6	5	4	3	2	1	6	5	4	3	2	1	6	5	4	3	2	1
7	8	9	10	11	12	7	8	9	10	11	12	7	8	9	10	11	12
18	17	16	15	14	13	18	17	16	15	14	13	18	17	16	15	14	13
19	20	21	22	23	24	19	20	21	22	23	24	19	20	21	22	23	24
30	29	28	27	26	25	30	29	28	27	26	25	30	29	28	27	26	25
31	32	33	34	35	36	31	32	33	34	35	36	31	32	33	34	35	36



Boundaries of School District No. 13 Lane County, Oregon.

Geo. D. Barnard & Co., Printers, Lithographers,

The revised boundaries of District No 13 are as follows—Viz—
Commencing at the mouth of the Coast Fork on the South bank of the Willamette river in Sec. 11 of T. 18 S. R. 3 W. Thence up the Willamette to a point due North of the West boundary of Alex. Mathews land. Thence Southerly on said boundary of Wm. Stewarts land to the Coast Fork. Thence up Coast Fork to the Up. line between Tps. 18 & 19 S. Thence West on Tp line to the Greenwood Don. Claim in Sec 5. of Tp. 19 S. Thence northerly on east boundary of Hon Robert Renshaw, James Stewarts and Luther Richards farms and on west boundary of Wm Dillards to the ¼ sec. post on the South side of Sec 15. Thence West ½ mile Thence North 1½ miles to ¼ post bet. Secs 9 & 10 Thence west ½ mile. Thence North to the N.W. corner of the Kinkaid Don. claim, Thence E. to the west boundary of A Hemingways farm Thence South on said boundary to N.W. cor. of same. Thence eastwardly around on Hemingways land to place of beginning

A. W. Patterson Co. Supt.

March 28th 1891

For east boundary see District 103 Page 204

Map of School District No. 13 Lane County, Oregon.

Printers, Lithographers and Stationers, St. Louis.

RANGE 3 W RANGE 2 W RANGE 1 W

TOWNSHIP No. 17 S

TOWNSHIP No. 18 S

TOWNSHIP No. ____

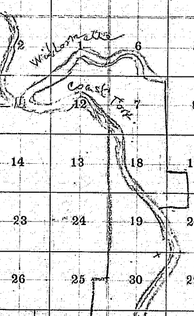

Boundaries of School District No. 14 Lane County, Oregon.

Geo. D. Barnard & Co., Printers, Lithographers,

The revised boundaries of District No 14 are as follows—Viz— Beginning at the N. South West corner of Township 16 S. R 4 W. Thence E. two miles. Thence S. three miles— Thence W. two miles, Thence N. three miles to place of beginning. North boundary established by County Com. Court July 9th 1891 and notice to Clerk & Directors of Dists. No 14 & 69 July 11th 1891.

A. W. Patterson Co. Supt.

In accordance with petition duly signed and now on file in this office, Lots Nos. 9 and 10 in East Park Junction City, has this day been detached from School dists. Nos 14 and 38 and annexed to district No 69.

Notice given Nov. 12th 1895—

J. G. Stevenson Co. Supt.

O. R.

Map of School District No. 14 Lane County, Oregon.

Printers, Lithographers and Stationers, St. Louis.

RANGE ____ RANGE 5 W RANGE 4 W

TOWNSHIP No. 15 S.

6	5	4	3	2	1	6	5	4	3	2	1	6	5	4	3	2	1
7	8	9	10	11	12	7	8	9	10	11	12	7	8	9	10	11	12
18	17	16	15	14	13	18	17	16	15	14	13	18	17	16	15	14	13
19	20	21	22	23	24	19	20	21	22	23	24	19	20	21	22	23	24
30	29	28	27	26	25	30	29	28	27	26	25	30	29	28	27	26	25
31	32	33	34	35	36	31	32	33	34	35	36	31	32	33	34	35	36

TOWNSHIP No. 16 S.

6	5	4	3	2	1	6	5	4	3	2	1	6	5	4	3	2	1
7	8	9	10	11	12	7	8	9	10	11	12	7	8	9	10	11	12
18	17	16	15	14	13	18	17	16	15	14	13	18	17	16	15	14	13
19	20	21	22	23	24	19	20	21	22	23	24	19	20	21	22	23	24
30	29	28	27	26	25	30	29	28	27	26	25	30	29	28	27	26	25
31	32	33	34	35	36	31	32	33	34	35	36	31	32	33	34	35	36

TOWNSHIP No. 17 S.

6	5	4	3	2	1	6	5	4	3	2	1	6	5	4	3	2	1
7	8	9	10	11	12	7	8	9	10	11	12	7	8	9	10	11	12
18	17	16	15	14	13	18	17	16	15	14	13	18	17	16	15	14	13
19	20	21	22	23	24	19	20	21	22	23	24	19	20	21	22	23	24
30	29	28	27	26	25	30	29	28	27	26	25	30	29	28	27	26	25
31	32	33	34	35	36	31	32	33	34	35	36	31	32	33	34	35	36

Boundaries of School District No. 15 Lane County, Oregon.

Geo. D. Barnard & Co., Printers, Lithographers, Printers, Lithographers and Stationers, St. Louis.

The Amended boundaries of this Dist are as follows, to-wit; Beginning at the N.E. cor. of sec. 7, T. 15 S R. 4 W. thence south 1 mile to S.E. cor of sec. 7, thence west 1/2 mile, thence south 3 miles to the 1/2 mile stake between sec's. 30 & 31, thence east along sec. line to its point of intersection with the Willamette River, thence down said river to where it is intersected by the sec. line between sec's 5 and 8, thence west to place of beginning.

Platted Jan 23 1890 — See old Records page 64. J. G. Stevenson Supt.

By the action of the District Boundary board of Lane County, Oregon, in granting the petition for the formation of a new joint (Lane-Benton Co) district, on Monday December 8, 1913. all that part of the West half of Section Eight (8), Township Fifteen (15), Range Four (4) west of Will. Mer. lying south of the boundary line between Lane & Benton Counties was detached from above described boundaries of School District Fifteen (15) & made a part of the new joint district, — leaving the boundaries of said District No 15 as indicated on the plat on the opposite page.

J. J. Moore Co. School Supt.

Map of School District No. 15 Lane County, Oregon.

RANGE 5 W RANGE 4 W RANGE 3 W

TOWNSHIP No. 14 S

TOWNSHIP No. 15 S

TOWNSHIP No. 16 S



Boundaries of School District No. 16 Lane County, Oregon.

Geo. D. Barnard & Co., Printers, Lithographers, Printers, Lithographers and Stationers, St. Louis.

The revised boundaries District No 16 are as follows - viz - Commencing at the 1/4 post on the South side of sec 10 in T. 18 S. R. 4 W. Thence E. 1½ miles - S. 1 mile E 1½ mile - S. 1 mile - E 1½ miles - S. 2½ miles - W. 2¾ miles - N. 2½ miles - W ¼ mile N. 1 mile to place of beginning.

A W Patterson
Co. Supt

April 20th 1891

In accordance with a petition duly signed and now on file in this office a portion of the boundary lines of this district have been changed to read as follows, to wit: Commencing at the S.W. Cor. of Sec. 13 Tp. 18 S.R.4.W thence south 1 mile, thence east 1½ miles, thence north 1 mile connecting with old line of Dist.

Notice given Nov. 15 1892.

J. G. Stevenson Supt.

By petition the S.W. ¼ of the S.E. ¼ of Sec. 10. T. 18 S.R.4.W. has this day been detached from Dist No. 7. and annexed to Dist No. 16.

Notice given Feb. 2d 1895.

J. G. Stevenson
Co. Supt.

By petition the following change in boundary line has been made. Commencing 80 rods west of the S.E. Cor. of Sec. 27. Tp. 18 S R. 4. thence west ½ mile. North ½ mile. East ½ mile. thence following line of Dist.

J. G. Stevenson
Co. Supt.

Notice given Feb. 28 1896

In pursuance of a petition duly signed the following change has been made in the west boundary line of this Dist. to wit. Commencing at the 1/4 sec. Cor. on N. line sec 22 Tp. 18 S. R. 4 W. Thence W. ¼ mile S. 1 mile. E. ½ mile to old line of Dist.

Done This Day of February 1899 W. M. Miller Supt.

In persuance of a petition duly signed the following change is hereby made the boundary of Districts 7 and 16:-

Beginning one half mile east of the S.E. cor of sec. 10 Tp. 18 S. R. 4 W, thence running east on sec. line to the boundary line of said districts.

G R Chrisman, Co-Judge
H D Edwards Co. Com
H. M. Price
H. B. Dillard Co. Supt.

Dated this 10th day of October 1904

The N.W. ¼ of sec. 36, Tp 18 S.R. 4 W. is hereby detached school district 16 and annexed to school district 98.

July 7, 1904

In pursuance of a petition duly signed the following change is hereby made between boundaries of district No 22 + 16: Beginning ¼ mile West of the center of Sec, 27 Tp. 18, 4 West; thence W. ¼ mile; thence N. 1 mile; thence East ¼ mile to present boundary of district No 16.

Dated this 12th. day of April 1910. Delmer J. Thompson Co. Judge
H D Edwards, Co. Com H. M. Price Co. Comm

Map of School District No. 16 Lane County, Oregon.

RANGE RANGE 4 W. RANGE

TOWNSHIP No. 18 S.

TOWNSHIP No. 17 N.



Boundaries of School District No. 17 Lane County, Oregon.

Geo. D. Barnard & Co., Printers, Lithographers,

Corrected boundaries of District No 17. Commencing 80 rods west of ½ mile stake between Secs. 28 & 29, T. 15 S. R. 5 W. thence south one mile, thence west 80 rods to middle of Sec. 32 thence south to middle of Sec. 5, T 16 S R. 5 W. thence west to township line. thence to S.E. cor of Sec. 1, T 16 S. R. 6 W. thence west to S.W. Cor of sec. 1, thence north ½ mile, thence west to township line, thence north 2 miles, thence east through the middle of a tier of sec. to place of beginning. See old book of Records page 70 & 71. Copied Nov 22d 1889. J. F. Stevenson Supt.

Map of School District No. 17 Lane County, Oregon.

Printers, Lithographers and Stationers, St. Louis.

RANGE 7 W. RANGE 6 W. RANGE 5 W.

TOWNSHIP No. 15 S.

TOWNSHIP No. 16 S.

TOWNSHIP No. 17 S.

Dist 27

S.E. Cor

Boundaries of School District No. 18 Lane County, Oregon.

Geo. D. Barnard & Co., Printers, Lithographers, Printers, Lithographers and Stationers, St. Louis.

Beginning on the McKenzie river at the N.W. cor. of Phelix Scott's Don. cl. Thence S. to the S.W. cor. of B.B. Power's Don. cl. Thence E. to Wm Simmons' N.E. cor. Thence S. & E. & S. on boundary lines of same and E. on N. boundary of Philo Wilcox farm to his N.E. cor. Thence S. to the Willamette river. Thence up the same to the W. boundary of John Smith's Don. cl. Thence N. to the N.W. cor. of same. Thence E. to S.E. cor. of the S.D. Gager Don. cl. Thence N. to N.E. cor of same. Thence W. to N.W. cor. of same. Thence N. on W. boundaries of J. McNutt & D. McNutt and E. line of Jessie Mann's Don. cls. to the McKenzie river. Thence down the river to the place of beginning

A.W. Patterson
Supt.

Jan. 20th 1892

In pursuance of a petition the boundary line between this dist and dist No 106 as been changed as follows, to wit, Beginning on boundary line where it is intersected by the Co Road near southeast cor. Sec. 28 T. 17 S. R. 2 W thence following the Co R. in a westerly direction to a line running north and south through the middle of said sec. 28, thence north to the McKenzie River, thence following old line.

J. G. Stevenson
Co Supt.

Notice given this 19 day of Feb. 1894

In pursuance of a petition duly signed & filed the following change is hereby made in the boundary line of district 18 and 106:—

Beginning at the point where the west line of the D. L. C. of Jesse Mann crosses the Co road no 440, thence south on said line to the S.W. Cor. of said D. L. C thence east to the N.W. cor of the Richard Hickson D.L.C. thence south 143 rods, thence east to Co. road No. 432, thence north 143 rods, thence east to the present boundary of dist. 106.

— Mar. 3, 1905

G R Chrisman Co-Judge
H D Edwards Co. Commissioner
H. M. Price Co Commissioner

Map of School District No. 18 Lane County, Oregon.

RANGE 3 W RANGE 2 W RANGE

TOWNSHIP No. 17 S. TOWNSHIP No. 18 S. TOWNSHIP No.



Boundaries of School District No. 19 Lane County, Oregon.

Geo. D. Barnard & Co., Printers, Lithographers.

Commencing on the Willamette river at the S.W. cor. of M. Harlow's Dow. cl. Thence N. to N.W. cor. of same. Thence E. along lines of M. Harlow John Day and Wm Stevens' to Halsteads' Thence N. to the McKenzie river. Thence up the same to N.E. cor of M.C. Spencer's Dow. cl. Thence S. to S.W. cor of B.B. Power's Dow. cl. Thence E. to Tp line. Thence S. to N.E. cor. of Geo. Ebberts' farm. Thence W. to N.W. cor. of same. Thence S. to Isaac Briggs' Dow. cl. Thence W. to N.W. cor. of same. Thence S. to S.E. cor of Elias Briggs Dow. cl. Thence W. to the N.W. cor. of Wm Masterson's Dow. cl. Thence S. on W. boundary of same to the Willamette, thence down the Willamette to a point due north of the center of sec. 11. thence south ~~and across same~~ to centre of sec. 11 T. 18 S. R. 3 W. Thence Westerly and Northwardly around land of A. Hemingway to his N.W. cor. Thence to S.W. cor. of C.B. Sweet's Dow. cl. Thence N. to the Willamette river. Thence down the same to the place of beginning

Sept 20th 1891 A.W. Patterson
Supt

By petition the west boundary of this dist. conforms to the dividing line as described below June 3rd 1896 J.G. Stevenson

In pursuance of a petition duly filed the following change is hereby made in the boundary of district 19 & 160: Beg. 5.25 chs south of the N.W. cor of lot 1 in sec. 34 Tp. 17. 3.W. E. 12.25 chs north 9.09 chs. E 11.24½ chs N. 13.34 chs, W. 21.98 rods, northerly 73 rods to present boundary of Dist. 160.

G.R. Chrisman Co-Judge
April 13. 1907 H.D. Edwards Co. Com
H.M. Price Co Comm

In pursuance of a petition the following change is hereby made in the boundary of districts 19 & 160:— Beginning at a point 5.25 chains south of the most westerly north west corner of lot 1 sec 34 Tp. 17 3.W. North 5.25 chains. East 12.25 chains, North 17.28 chains, East to present boundary of #19.

Nov. 5. 09 Helmer W. Thompson Co Judge
H.D. Edwards Co Com
H.M. Price Co. Com

In pursuance of a petition now on file in this office it is hereby ordered and determined that the territory included within the boundaries described as follows, to wit: Beginning on the Willamette River at the South East cor. of Robt. Campbell's Dow Ld. Cl. thence in a northerly, easterly, northerly and westerly direction following the east boundary of said claim to the South East cor. of the John B. Day Dow Ld. Cl. thence north to the sec. line on North boundary of sec. 27 T. 17 S. R. 3 W. thence west to the N.W. Cor. of sec. 28, thence south to the Willamette River thence up the Willamette to place of beginning.

Dated this 3rd day of June 1896. J.G. Stevenson
Co Supt

In pursuance of a petition now on file in the office of the County Supt and after notices were duly posted We have changed the boundary line between school districts Nos 19 and 85 of Lane County Oregon as follows: Beginning at the S.E. Cor. of Wm Nees' land where it intersects the North bank of the Willamette river thence up said river to the East line of sec 2 Tp 18 S R 3 W, thence north to the present boundary line of school dist No 19 Soul Co Com

H.R. Kincaid, County Judge) H.D. Edwards Co Com) J.A. Hill Co Com

160

Map of School District No. 19 Lane County, Oregon.

Printers, Lithographers and Stationers, St. Louis.

" " " " " 160 " " "

RANGE _____ RANGE 3 W. RANGE 2 W.

TOWNSHIP No. 1 S.

TOWNSHIP No. 18 S.



Boundaries of School District No. 20 Lane County, Oregon.

Geo. D. Barnard & Co., Printers, Lithographers,

The revised boundaries of District No 20 are as follows—viz— Commencing at the 1/4 post between secs 7 + 8 T. 19 S. R. 4 W— Thence N. one mile to 1/4 State Lot. Sec° 5 + 6. Thence W. two miles — S. one and one half miles to N.E. cor sec 14 R. 5 W. West two miles to NW cor sec 15 Thence S. two and one half miles— Thence E. one & one half miles. Thence S. three quarters of a mile. Thence E. one half mile. Thence S. one half mile. Thence S. one mile and one half to center of Sec. 31 T. 19 S. 4 W. S. one half mile. E. One and one half mile to S.E. Cor. Sec 32. N. four and one half miles to place of beginning — Also farm and residence of Freeman Moore included

January 20 1891

A W Patterson
Co. Supt.

The boundaries of District No 20 being found in conflict with adjoining Districts and the record imperfect the following boundaries was agreed upon — Viz — Beginning at the 1/4 post bet. sec 16 + 17 T. 19 R. 4 W. Thence W. 2 miles — N. 1/2 mile — W. 1 mile — S. 1/2 mile — W. 1 mile — S. 2 1/2 miles — E. 1/4 mile — S. 1/2 mile — E. 2 miles — S. 1/2 mile — E. 1/2 mile — N. 3 1/2 miles to place of beginning

May 13th 1891

A W Patterson Co. Supt

Map of School District No. 20 Lane County, Oregon.

Printers, Lithographers and Stationers, St. Louis.

RANGE 5 W. RANGE 4 W. RANGE

TOWNSHIP No. 19 S. TOWNSHIP No. 20 S.

6	5	4	3	2	1	6	5	4	3	2	1	6	5	4	3	2	1
7	8	9	10	11	12	7	8	9	10	11	12	7	8	9	10	11	12
18	17	16	15	14	13	18	17	16	15	14	13	18	17	16	15	14	13
19	20	21	22	23	24	19	20	21	22	23	24	19	20	21	22	23	24
30	29	28	27	26	25	30	29	28	27	26	25	30	29	28	27	26	25
31	32	33	34	35	36	31	32	33	34	35	36	31	32	33	34	35	36
6	5	4	3	2	1	6	5	4	3	2	1	6	5	4	3	2	1
7	8	9	10	11	12	7	8	9	10	11	12	7	8	9	10	11	12
18	17	16	15	14	13	18	17	16	15	14	13	18	17	16	15	14	13
19	20	21	22	23	24	19	20	21	22	23	24	19	20	21	22	23	24
30	29	28	27	26	25	30	29	28	27	26	25	30	29	28	27	26	25
31	32	33	34	35	36	31	32	33	34	35	36	31	32	33	34	35	36

Boundaries of School District No. 21 Lane County, Oregon.

Geo. D. Barnard & Co., Printers, Lithographers,

The established boundaries of District No 21 are as follows - viz - Beginning at the N. W. corner of Sec 24 T 16 S R 5 W Thence S. 3 miles to Tp. line - E. 4 miles - N. to Wm Baker's south boundary - W. along same to S. W. corner - N. on W. boundary of same to N. W. cor. - E. on North boundary of same to sec. line Cut Sec. 21 & 22 - N. on this sec. line to N. E. cor. of sec. 21 - Thence W. 4 miles to place of beginning

May 13th 1891 A W Patterson Co. Supt.

The territory lying East of this District as far as the Willamette River being found to not lie in any district is by request added and therefore declared belonging to Distr No 21.

June 1st 1891 A W Patterson Co. Supt

The boundaries of this Dist. have been duly changed as follows; viz - Commencing at S.W. cor. Sec. 36 T. 16 S. R. 5 W. Thence N. 3 miles, E. 3 miles, S. 1/2 mile, E. 1 mile, S. 1 mile, E. 3/4 mile, N. 1 3/8 mile E. to the Willamette river. Thence up the same to the S.E. cor of Tp. 16 S. R. 4 W. Thence W. on Tp. line to place of beginning.

March 28th 1892. A.W. Patterson Co Supt.

Notice duly served.

By petition duly signed and now on file in this office, the west line of this dist. has been changed to read as follows, to-wit: Beginning at a point 80 rods east of the N.W. Cor. of Sec. 24 T. 16 S R. 5 W. thence south 1/2 mile, thence east 26 2/3 rods, thence south to line between the farms of J. C. Jennings 2nd & P. M. Hembree thence east 133 1/3 rods to N.E. Cor. of P. M. Hembree's place, thence South to Township line. J. G. Stevenson Co. Supt.

Notice given Jan 29. 1894

In accordance with petition the South 1/2 of Sec. 33 Tp. 16 S. R. 4 West has this day been detached from this dist and added to dist 86. April 10th. 1894. J. G. Stevenson Co. Supt.

To the Honorable County School Superintendent, &c, - the undersigned, desire to have the place formerly owned by R. P. Caldwell, but now in the occupancy of S. F. White, removed from the Grand Prairie Dist. to what is known as the Fairpole District.

S. F. White	J. C. Kennedy	B. F. Mulkey	
Dated March 24 - 1895	Keyes Keyes	Mrs. T. B. Hood	C. M. Hollenbeck
G. R. Christensen Co-judge	H. D. Edwards	Forrest Miller	J. C. Bryon	C. P. Caldwell
H. M. Price Co. Clerk	Thomas Morgan	Jod		

By petition duly duly signed and now on file in this office a new dist. to be known as School Dist No. 189 of Lane County Or. has this day been formed with boundaries as follows, to-wit: Commencing on the East of the Willamette River where it is intersected by the Sec. line between Secs. 14 and 23 T. 16 S. R. 4 W. thence west to West branch Santiam to the 1/2 sec. line. West to the 1/4 post between sec. 21 and 22. South to the Tp. line, East to the Willamette R. thence down said R. to place of beginning. Dated April 27, 1896 J. H. Stevenson Co. Supt.

Map of School District No. 21 Lane County, Oregon.

Printers, Lithographers and Stationers, St. Louis.

No. 189.

RANGE RANGE 5 W RANGE W.

TOWNSHIP No. 16 S. TOWNSHIP No. 17 S.

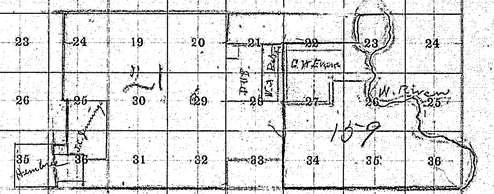

Boundaries of School District No. 22 Lane County, Oregon.

Geo. D. Barnard & Co., Printers, Lithographers,

The penned boundaries of District No 22 are as follows viz— Commencing 80 rods East of the N.W. corner of Sec. 18. T. 18 S. R 4 W. Thence S. 4¼ miles Thence E. 2¾ miles — N. ¾ miles — E ¾ mile N. 2½ miles — W ¼ mile — N. 1 miles — W. ¾ miles to place of beginning

May 10th 1891 A W Patterson Co. Supt.

By petition duly signed the division line between Districts Nos. 22 & 7 has this day been changed to read as follows— Beginning at the ¼ mile post between Secs 10 & 15 T 18 S R 4 W Thence West 1¾ miles; North ½ mile West 1 mile; South ½ mile to old line.

May 24, 1892 A.W. Patterson. Supt

In pursuance of petition duly signed the division line between Dists Nos 22 and 123 has been changed as follows, to wit: Commencing on South boundary line of dist No 22 on Sec. line between Secs 4 and 5 Tp. 18 S R 4 W thence North 1¼ miles, thence west 1¾ miles to old line of dist. Notice given to Jas M. Gearhart clerk of Dist. May 4. 1892

J. G. Stevenson. Supt.

In accordance with a petition the following change has been made viz: Commencing on the sec. line between secs 7 and 18 Tp 18 S. R. 4 West on line of dist, thence south 1¼ miles, thence west ½ mile, thence south following old line of dist.

J. G. Stevenson Co Supt.

By petition the N. W. ¼ and the W ½ of the N. E. ¼ of Sec. 34. T. 18 S. R. 4 W. has this day been detached from Dist No 22 and annexed to dist. No 98. J. G. Stevenson.

Notice given Feb. 8. 1895— Co Supt.

Feb 26, 1896

By petition the East boundary line of this dist has been changed as follows, commencing 80 rods East of the S. E. Cor. of Sec. 2 & T. 18 S. R. 4. thence north ½ mile thence East ½ mile to dist line J. G. Stevenson

Notice Given Feb. 26. 1896 Co Supt.

For east boundary see page 31.

Map of School District No. 22 Lane County, Oregon.

Printers, Lithographers and Stationers, St. Louis.

RANGE RANGE 4 W. RANGE

TOWNSHIP No. 18 S.

TOWNSHIP No. 19 S.

6	5	4	3	2	1	6	5	4	3	2	1	6	5	4	3	2	1
7	8	9	10	11	12	7	8	9	10	11	12	7	8	9	10	11	12
18	17	16	15	14	13	18	17	16	15	14	13	18	17	16	15	14	13
19	20	21	22	23	24	19	20	21	22	23	24	19	20	21	22	23	24
30	29	28	27	26	25	30	29	28	27	26	25	30	29	28	27	26	25
31	32	33	34	35	36	31	32	33	34	35	36	31	32	33	34	35	36
6	5	4	3	2	1	6	5	4	3	2	1	6	5	4	3	2	1
7	8	9	10	11	12	7	8	9	10	11	12	7	8	9	10	11	12
18	17	16	15	14	13	18	17	16	15	14	13	18	17	16	15	14	13
19	20	21	22	23	24	19	20	21	22	23	24	19	20	21	22	23	24
30	29	28	27	26	25	30	29	28	27	26	25	30	29	28	27	26	25
31	32	33	34	35	36	31	32	33	34	35	36	31	32	33	34	35	36
6	5	4	3	2	1	6	5	4	3	2	1	6	5	4	3	2	1
7	8	9	10	11	12	7	8	9	10	11	12	7	8	9	10	11	12
18	17	16	15	14	13	18	17	16	15	14	13	18	17	16	15	14	13
19	20	21	22	23	24	19	20	21	22	23	24	19	20	21	22	23	24
30	29	28	27	26	25	30	29	28	27	26	25	30	29	28	27	26	25
31	32	33	34	35	36	31	32	33	34	35	36	31	32	33	34	35	36

Boundaries of School District No. 23 Lane County, Oregon.

Gen. D. Barnard & Co., Printers, Lithographers.

The present boundaries of District No. 23 are as follows—viz— Beginning at the N. W. corner of Sec. 1 T. 17 S. R. 5 W. thence S. 3 miles — E. 2 miles — N. ½ mile — E. 1½ mile — N. 2 miles — W. ½ mile — N. ½ mile — W. 3 miles to place of beginning.
May 1st 1891
A W Patterson Co Supt

The W. boundaries of this district have been duly changed by relinquishment to a new district and are as follows— viz— Commencing at the N. W. cor of Sec. 1 T. 17 S. R 4 W. Thence S. ½ mile — E. 1 mile — S. ¾ mile — W. ½ mile — S. ¼ mile — W. ½ mile to ½ mile post bet Sec 11 & 12 Thence on old line.
April 20th 1892
A W Patterson
Supt.

By petition now on file in this office the boundary line between districts Nos 23 & 57 has this day been changed to conform to the following description to wit: Commencing at the ¼ post between secs. 13 & 14 T. 17 S. R. 5 W. thence east 200 rods. thence south 160 rods. thence following old line.
Notice given this 6th day of Feb. 1894.
J. G. Stevenson
Co Supt.

The matter of the disputed line between this dist and dist No. 133. having been referred to the Co. Court. it was decided that the line between Secs. 17 and 20 and between Secs. 16 & 21 was the true line and the correction ordered. See Vol 6 page 498 C.J.
Aug. 1895
J G Stevenson

By petition now on file in the office of the County Supt the Boundary line between School district Nos 23 and 138 has been changed as follows:- Commencing on the Ty line between 4 and 5 W R. 178. where said line intersects with Clear Lake on the line of school district No. 138 thence in a Southeasterly direction following the Channel of said Clear Lake to the County road, crossing East and West on the ¼ sec line running E. and W. in Sec. 7 Ty. 17 S. R. 4 W. West to the Ty line between Tps 4 and 5 W. 2.1½ miles W. ¼ mile N. ½ mile W. ¼ mile N. ½ mile to the boundary line of School district No. 138 of Lane County Oregon
This 3d day of April, 1902.
H. R. Kincaid County Judge
J. R. Hill
W. D. Edwards Com

In pursuance of a petition duly filed the West one half of the NW. one-fourth of sec. 20, Ty. 17 S. R. 4 W. is hereby detached from district ~~No 23~~ and added to district ~~No 133~~ and the West 20 acres of the East one-half of the SW. one-fourth of sec 16 and the east 50 acres of the west one-half of the SW. one-fourth of sec. 16 Ty. 17 S. R. 4 W. is hereby detached from dist ~~No 23~~ and added to district No 57 of Lane county, Oregon.
Dated at Eugene Oregon this 3rd day of November, 1906.
J R Chrisman Co Judge
W. D. Edwards Co. Com.
W. B. Dillard Co Supt.
H. M. Rose Co Comm

Continued on page 320

Map of School District No. 23 Lane County, Oregon.

Printers, Lithographers and Stationers, St. Louis.

RANGE RANGE 5 W. RANGE 4 W.

TOWNSHIP No. 16 S.

TOWNSHIP No. 17 S.



Boundaries of School District No. 24 Lane County, Oregon.

Geo. D. Barnard & Co., Printers, Lithographers, Printers, Lithographers and Stationers, St. Louis.

Divided

Beginning at the S.W. cor of Sec. 11 Tp. 21 S. R. 3 W. Thence E. 3 miles. Thence N. ½ mile. W. ¾ mile. N. to the E. Fork of the Coast Fork. Thence down said stream to line bet. secs. 34 & 35 Tp. 20 S. R. 3 W. Thence S. to place of beginning.

Aug. 24th 1891. A.W. Patterson Supt.

In accordance with a petition duly signed, the boundary lines of this this district has been changed as follows: to wit: Beginning at the ½ mile stake between Secs. 7 and 8 Tp. 21 S. R. 2 W. thence west 80 rods, thence north 80 rods, thence west 160 rods to line of district.

Notice given Jan. 18, 1893. J. G. Stevenson. Supt.

The boundary lines of this dist. have been corrected, and changed by petition to agree with the following description, to wit: Beginning at the ½ mile stake between secs. 10 and 15 Tp. 21 S. R. 3 W. thence east 3½ miles, thence north ½ mile, thence west ¼ mile, thence north ¼ mile, thence west ½ mile, thence north to East fork of coast fork, thence down said stream to J. W. Harms' land claim, thence west and north around said claim to line of dist No. 45. thence following said line to a point 80 rods north of the ½ mile stake between Sec's. 34 and 3, thence south 2¼ miles to place of beginning. J. G. Stevenson Co. Supt.

Aug. 15. 1893.

By petition the N½ of the N½ of Sec's. 13 and 14 and the N½ of the N.E. ¼ of Sec. 15. T. 21 S. R. 3 W. is hereby added to this district.

Notice given Jan. 13. 1896. J. G. Stevenson Co. Supt.

In persuance of a petition duly filed the following change is hereby made in boundary of school district no. 24 & 119:—

Beginning at the S.E. cor. of sec. 7 Tp. 21 S. R. 2 W. east one-half mile, north one mile, west one-mile, south to the present boundary of district 24.

Dated at Eugene Ore. this 9th day of March 1906 G. R. Chrisman, Co. Judge.
H. D. Edwards, Co. Com.
H. M. Price Co. Comm.

Map of School District No. 24 Lane County, Oregon.

RANGE RANGE 3 W. RANGE 2

TOWNSHIP No. 20 S.

TOWNSHIP No. 21



Boundaries of School District No. 25 Lane County, Oregon.

Geo. D. Barnard & Co., Printers, Lithographers,

Commencing at the S.W. cor. of Sec. 17 Tp. 21 S. R. 3 W. Thence N. 3½ miles to S. boundary of Dist. No. 45. Thence E. 2¼ south ¼ south 3¼ miles. Thence S. 3½ miles. Thence W. 2½ 3 miles to place of beginning.

Aug. 20th 1891

A.W. Patterson
Supt.

In accordance with petition duly signed and now on file in this office, the west boundary line of this district has been changed as follows to wit: Commencing at the ¼ stake between sec's. 31. 32 T. 20 S. R. 3 W. thence west to middle of sec. 31, thence south to S.W. Cor. of Lot 10 in Sec. 7 T. 21 S. R. 3 W. thence east to J. M. Martins west line, thence south and east on said J. M. Martins line to sec. line between sec's. 7 and 8. Thence south on old line of district.

J. G. Stevenson
Co. Supt.

Jan 19. 1896 Notice given to clerk.

In pursuance of petition duly filed, the following change is hereby made in the boundary of districts No. 45 and 25.

Beginning at a point on South boundary line of school District No. 45 Lane County, Oregon, said point being in center of channel of the West Fork of the Coast Fork River, due West of ¼ Section corner between sections 32 + 33, Tp. 20, S.R. 3 W. Thence following up present and old channel of said River in a Southerly direction, to a point in section 5, Tp. 21 S.R. 3 W. Said point being 6 chains due West from the N.W. corner of the Wm. Currin D.L.C. No. 44 in Sec. 4 Tp. 21 S.R. 3 W.; ~~Thence East 6.00 chs.~~ Thence South 5 chs. Thence East to the summit of the dividing ridge between East and West Forks of Coast Fork River. Thence following down said dividing ridge in a northerly direction to intersection of South boundary of said School district No. 45, Lane County, State of Oregon.

Dated at Eugene, Oregon, this 6th day of February 1911

Map of School District No. 25 Lane County, Oregon.

Printers, Lithographers and Stationers, St. Louis.

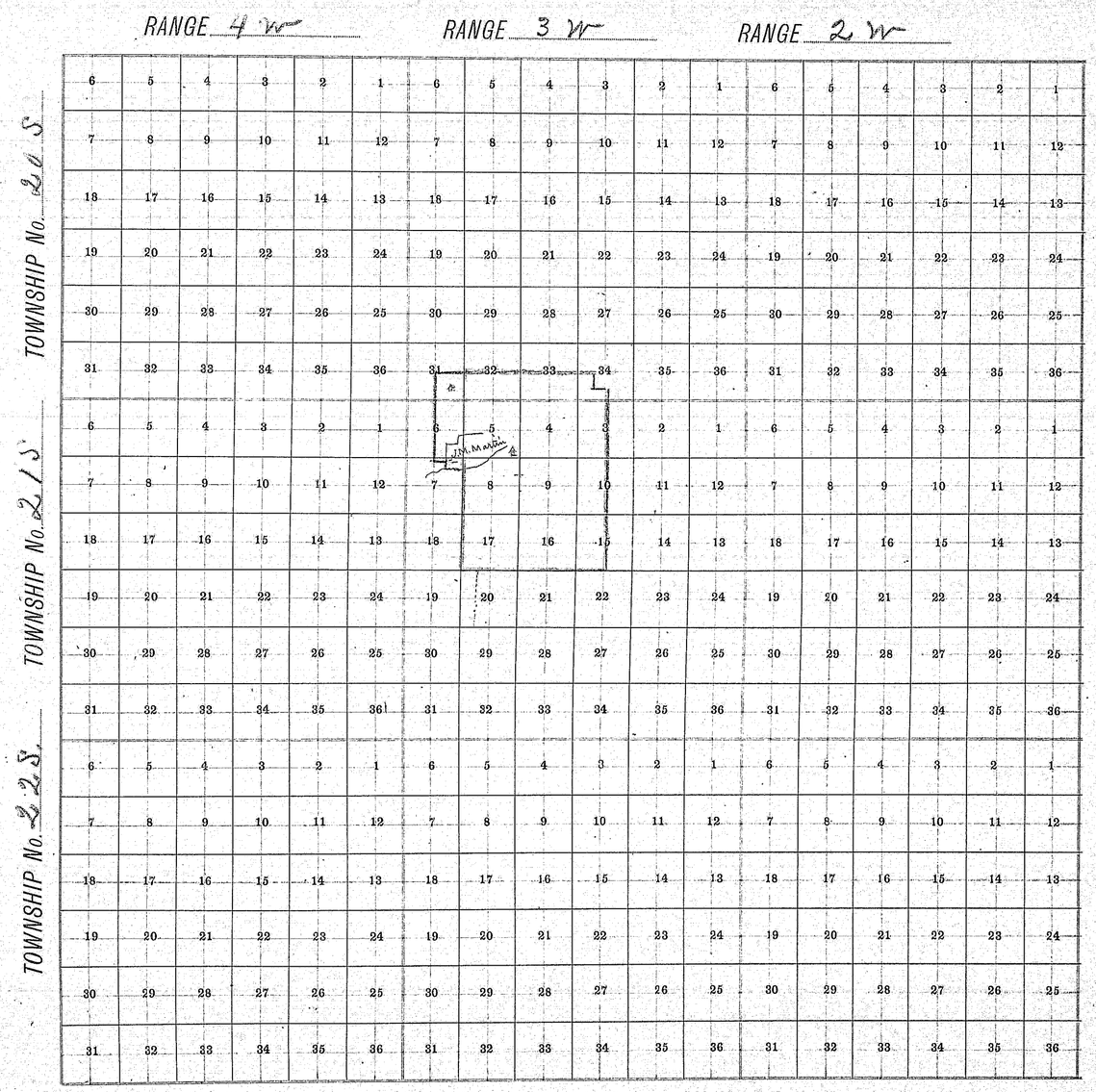

Boundaries of School District No. 26 Lane County, Oregon.

Geo. D. Barnard & Co., Printers, Lithographers,

Commences 80 rods South of the N. E. corner of Sec. 36 – T. 19 S. R. 3 W. Thence E. to the T/p. line – Thence S. 3 3/4 miles to N. E. corner of Sec 24 – T. 20 S. R. 3 W. Thence W. 1 mile. S. 1 mile – W. to Coast Fork – Thence down Coast Fork to a point due E. of the South boundary of the Bancroft Don. Cl. Thence W. on said South boundary to line bet. Sec's 20 & 21. Thence N. to 1/4 Sec post bet. Sec's 8 & 9. Thence E. to Coast Fork. Thence down said Streame to place of beginning

January 20th 1891 A W Patterson Co. Supt.

By petition the north line of this dist has been changed as follows Commencing at a point on Coast Fork due west of the south line of the Don Ld Cl. of Chas Clark T. 20 S. R. 3 W. thence east to T/p line, thence following old line of dist.

Notice given this 7th day of Feb. 1894.

J. G. Stevenson Co. Supt.

Map of School District No. 26 Lane County, Oregon.

Printers, Lithographers and Stationers, St. Louis.

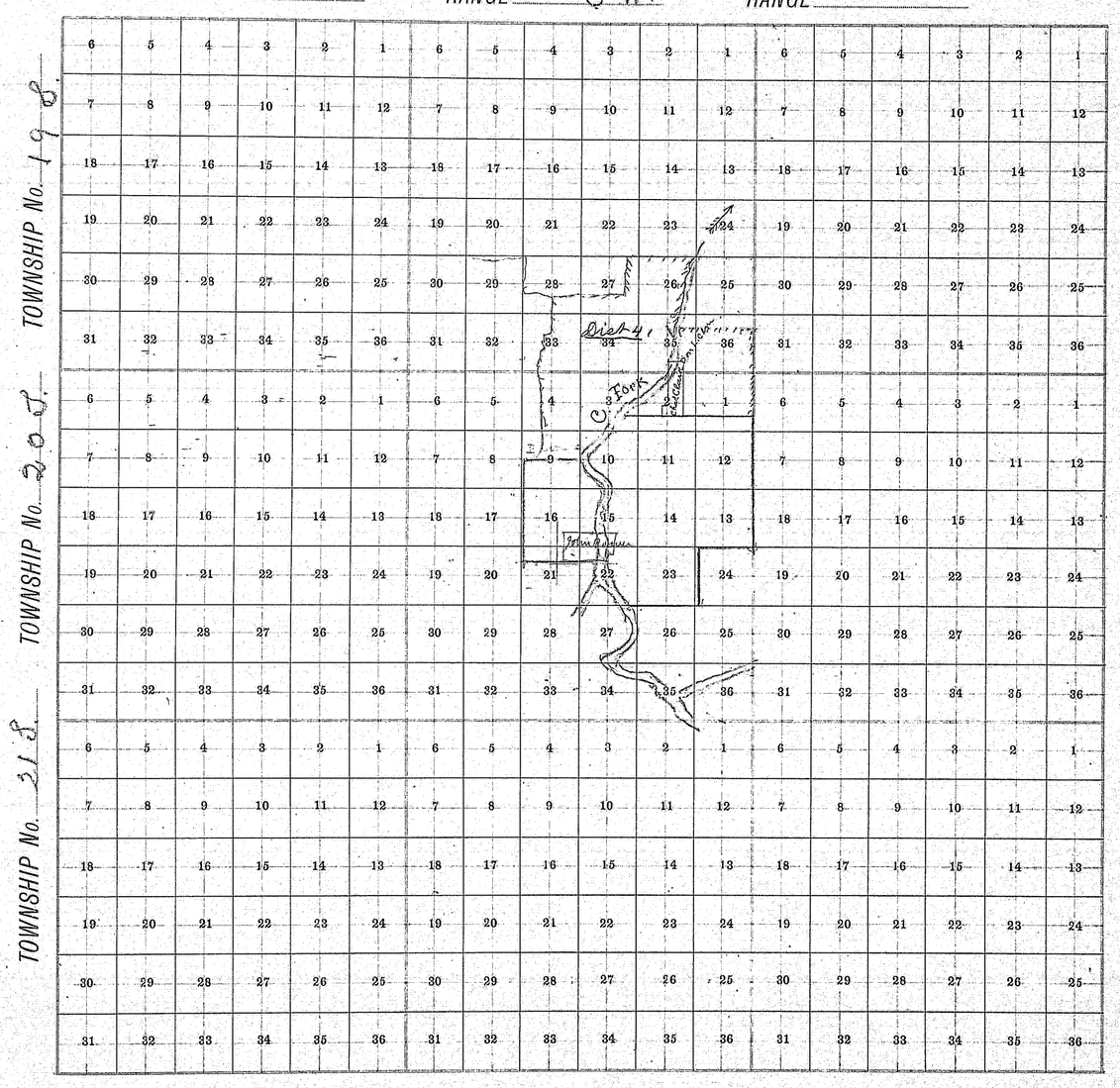

Boundaries of School District No. 27 Lane County, Oregon.

Geo. P. Barnard & Co., Printers, Lithographers, Printers, Lithographers and Stationers, St. Louis.

The amended boundaries of this Dist are as follows, to wit: Commencing on the county line where it intersects the Long Tom in T. 15 S R. 5 W. thence west to a point 1/2 mile west of the tp. line, thence due south to the middle of sec. 25 T. 15 S. R. 6 W. thence due east to the Long Tom, thence down the said Long Tom to place of beginning. Said place of beginning being 1 1/4 miles south of the tp. line between T. 14 and T. 15 S.
District organized Feb. 1855 — See old record book page 110. Copied Feb. 4. 1890

J. G. Stevenson Supt.

By petition the south 1/2 of the N 1/2 of sec. 7 T 15 S. R. 5 W. and the south 1/2 of the N.E. 1/4 of Sec. 12 T. 15 S. R. 6 W. have been detached from this district and annexed to Dist No 96 of Benton Co.
Notice given June 22d 1895 — J. G. Stevenson Co Supt.

By petition duly signed and on file in this office this dst. has this day been divided by the following line, to wit: beginning on the Co. line between sec's. 7 and 8, thence south to the 1/4 post between sec's. 17 and 18; thence east to middle of of sec. 17. thence south 80 rods, thence east 80 rods, thence south 80 rods, thence east 160 rods, thence south 80 rods, thence east to the Long Tom. The portion thus cut off has been formed into dist No. 154 Notice given Sept. 21st 1895. — J. G. Stevenson Co Supt.

In accordance with a petition duly signed and now on file in this office A new Joint school district has this day been formed with boundaries in Lane County as follows, to wit: Commencing at the Co. line on the sec. line between Sec's. 7 and 8 T. 15 S. R. 5 W. thence south to the 1/4 post, thence west to the middle of sec. 12 T. 15 S. R. 6 W. thence north to the Co line, thence east to place of beginning. This dist. to be known as Joint School Dist. No. 96A of Lane Co and No 96 of Benton Co Or. — J. G. Stevenson Co Supt.
Organized June 22d 1895

Map of School District No. 27 Lane County, Oregon.

and Joint District " 96a " " and No 96 of Benton Co.

RANGE 6 W RANGE 5 W RANGE 4 W

TOWNSHIP No. 14 S

TOWNSHIP No. 15 S

TOWNSHIP No. 16 S

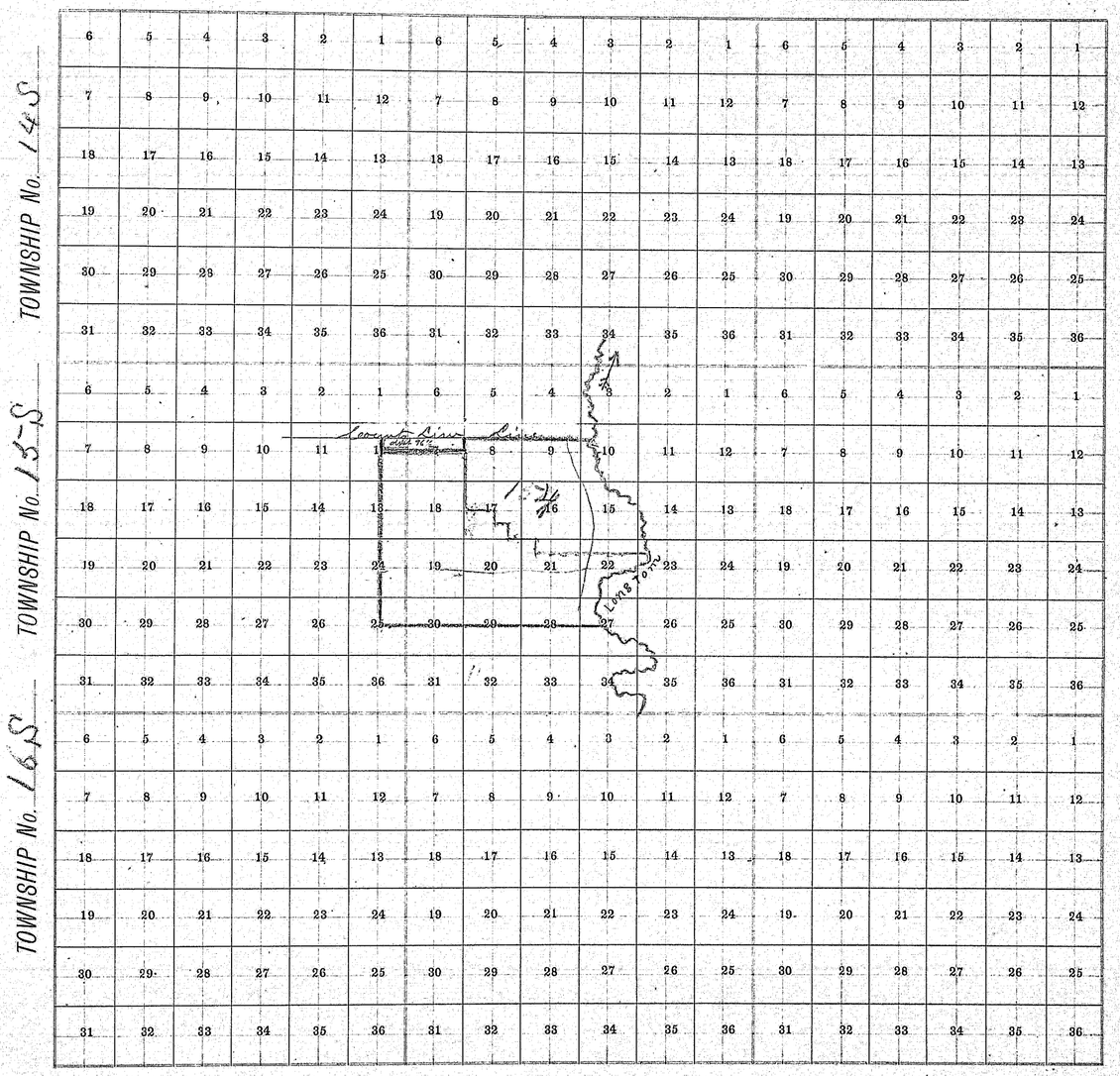

Boundaries of School District No. 28 Lane County, Oregon.

Geo. D. Barnard & Co., Printers, Lithographers, Printers, Lithographers and Stationers, St. Louis.

The revised boundaries of District No. 28 are as follows—viz— Beginning on the Tp. line bet. Tps. 17 & 18 S R. 10 W. at cor. bet. secs. 5 & 6 Thence S. 7 miles to line bet. Lane & Douglas Co. Thence E. 3¼ miles. Thence N. 6½ miles. Thence W. 1¾ miles. Thence N. ½ mile. W. 1½ miles to place of beginning.

July 23rd 1891. A. W. Patterson Co. Supt.

In accordance with a petition duly signed and now on file in this office the following change has been made in the boundary lines of this dist. viz. Commencing at the Northwest cor. of Sec. 5 Tp 18 S. R. 10 west. thence west ¾ mile thence south 2½ miles. thence east ¾ mile thence following old line of district. Notice given March 25. 1893 J. G. Stevenson Co. Supt.

For west boundary sec. 115.

Map of School District No. 28 Lane County, Oregon.

RANGE _____ RANGE 10 W RANGE _____

TOWNSHIP No. 17 S.

TOWNSHIP No. 18 S.

TOWNSHIP No. _____



Boundaries of School District No. 29 Lane County, Oregon.

Geo. D. Barnard & Co., Printers, Lithographers.

The revised boundaries of District No. 29 are as follows viz— Commencing at the S.W. cor. of Harrison Kelly's Don. Claim. Thence E. to John Russels Claim. S. to S.W. cor. of same— E. to N.W. cor. of J.D. Matlocks farm— S. to S.W. cor. of same— E to cor. of Stephen Rigdons Claim in angle with J.D. Matlocks— S. to S.W. corner of J.D. Matlocks farm— Easterly on J.D. Matlocks line to S.E. Corner of same— N on said lines to J.G. Mitchels claim, Easterly to sec. line bet. Sec 25 & 26 T. 15 S. R 2 W. N. to Willamette river— Thence down same to a point opposite the W. boundary of A. Matthews claim— S. to S.W. Cor. of same— E. to N.E. cor. of Wm Stewarts farm— S. to place of beginning.

A. W. Patterson
Co. Supt.

January 25 1897

The farm of John Fessenman, being a part of Harrison Kelly's claim, has been duly transfered from Dist. No 29 to No 1 the necessary change of lines

In accordance with a petition now on file in this office, I have this day set off the following described lands from Dist. No. 29 and annexed it to Dist. No. 1. Commencing at the N.E. cor. of the Abel Russel Donel in Sec. 35 Tp. 15 S. R 2 W. Thence W. 44.96 ch— N. 0-50' west 16.20 ch— W. 33.72 ch. to the old line bet. districts No. 1 and No. 29. Thence S. E. and N. along the old line of Dist. No. 29 to the place of beginning.

C. L. Hunt
Co. Supt.

Notice given April 23, 1897.

Map of School District No. 29 Lane County, Oregon.

Printers, Lithographers and Stationers, St. Louis.

RANGE RANGE 2 W RANGE

TOWNSHIP No. 15

TOWNSHIP No.

6	5	4	3	2	1	6	5	4	3	2	1	6	5	4	3	2	1
7	8	9	10	11	12	7	8	9	10	11	12	7	8	9	10	11	12
18	17	16	15	14	13	18	17	16	15	14	13	18	17	16	15	14	13
19	20	21	22	23	24	19	20	21	22	23	24	19	20	21	22	23	24
30	29	28	27	26	25	30	29	28	27	26	25	30	29	28	27	26	25
31	32	33	34	35	36	31	32	33	34	35	36	31	32	33	34	35	36
6	5	4	3	2	1	6	5	4	3	2	1	6	5	4	3	2	1
7	8	9	10	11	12	7	8	9	10	11	12	7	8	9	10	11	12
18	17	16	15	14	13	18	17	16	15	14	13	18	17	16	15	14	13
19	20	21	22	23	24	19	20	21	22	23	24	19	20	21	22	23	24
30	29	28	27	26	25	30	29	28	27	26	25	30	29	28	27	26	25
31	32	33	34	35	36	31	32	33	34	35	36	31	32	33	34	35	36

Boundaries of School District No. 30 Lane County, Oregon.

Geo. D. Barnard & Co., Printers, Lithographers,

The revised boundaries of District No. 30 are as follows - viz - Commencing at a point where the Sec. line bet. Sec. 15 & 22. T. 16 S R 5 W intersects Long Tom Thence E to Tp. line Thence N. on Tp. line 3½ miles - Thence W. to Long Tom. Thence up said Stream to place of beginning

A W Patterson
Co Supt.

May 3rd 1891

To the Honorable County School Superintendent — We the undersigned, desire to have the place formerly owned by R. R Caldwell, but now in the hands of S. F. White, removed from the Grand Prairie District to what is known as the Harpole District.

Dated March 27th 1905.

S. F. White — B. F. Mulkey
Hyseson Smyth — C. M. Hollenbeck
Forrest Miller — C. P. Caldwell
J. C. Kennedy — Thomas Morgan
Mrs. B. Hess — Joel Smyth
J. C. Bryons

G R Chrisman Co-Judge
H D Edwards Co Com
H M Price Co Com

O.K.

Map of School District No. 30 Lane County, Oregon.

Printers, Lithographers and Stationers, St. Louis.

RANGE 6 W. RANGE 5 W. RANGE 4 W.

TOWNSHIP No. 15 S.

TOWNSHIP No. 16 S.

TOWNSHIP No. 17 S.



Boundaries of School District No. 31 Lane County, Oregon.

Geo. D. Barnard & Co., Printers, Lithographers,

The boundaries of this District have been Amended to read as follows, to-wit; Commencing at the S.E. cor. of Sec. 8 T. 21 S. R. 2 W. thence west to township line, thence south 80 rods, thence west to summit of hills between the Coast Fork and Mosby Creek, thence south along summit of hills, also from place of beginning south along the summit of the hills between Rowe River and Mosby Creek, including the territory of Mosby Creek and its tributaries. Notice given to Clerk Jan 20. 1891.

Copied Jan 20th 1890 (from old book)

J. D. Stevenson Supt.

Map of School District No. 31 Lane County, Oregon.

Printers, Lithographers and Stationers, St. Louis.



Boundaries of School District No. 32 Lane County, Oregon.

Geo. D. Barnard & Co., Printers, Lithographers,

Amended Boundaries of Dist No 32. Commencing on County line ¼ mile east of sec. line between Secs. 2 & 3 T. 19 S.R. 10 W. thence north to N.E. cor of the N.W.¼ of the S.W.¼ of sec. 2 T. 18 S.R. 10 W. thence west to the middle of sec. 4, thence north to the 1/2 mile stake between Secs. 21 and 16 T. 17 S.R. 10 W. thence, on east sec line to N.E. cor of sec. 23, thence south to S.W. cor of Sec 36, thence east to N.E. cor. of sec. 4, T. 18 S.R. 9W. thence south to county line, thence west to point of beginning.
Amended and Copied Dec. 16, 1879 2nd notice given to W.W. Nuley Dist. Clerk

J. G. Stevenson Supt.

In pursuance of a petition duly filed, the following change is hereby made in the boundaries of District 32:-

Beginning at the S.W. cor. of sec. 32 Tp. 17 S.R. 9 W., north to the Siuslaw River, down said river to the mouth of Lake Creek, up Lake Creek to a point where it is crossed by the half section line of sec. 20 Tp. 17 S.R. 9 W. west to west line of sec. 19, north one half mile, west one mile to the present boundary of dist. 32.

Dated at Eugene, Ore. This 6th day of Jan. 1916.

J. R. Chrisman Co-Judge
H. D. Edwards
H. M. Brice Co Comm

Map of School District No. 32 Lane County, Oregon.

Printers, Lithographers and Stationers, St. Louis.

RANGE 10 W RANGE 9 W RANGE 8 W

TOWNSHIP No. 17 S.

TOWNSHIP No. 18 S.



Boundaries of School District No. 33 Lane County, Oregon.

Geo. D. Barnard & Co., Printers, Lithographers,

The Amended boundaries of this Dist are as follows, to-wit; Beginning at a point 80 rods east of the center of sec. 20 T. 17 S. R. 6 W. thence south to Tp. line, thence west to the S. W. cor. of sec. 33. T. 17 S. R. 7 W. thence north to the 1/2 mile, stake between secs. 16 and 17, thence east to Tp. line, thence south 1 mile, thence east 1 1/2 miles to the place of beginning — See page 134 old Record Book

Copied March 14, 1890

J. G. Stevenson, Supt.

By petition duly signed and now of file in this office, all that portion of this district lying east of the west boundary of Tp. 17 S. R. 6 W. has this day been annexed to Dist No. 94. Dated Aug. 28, 1894 J. G. Stevenson,

Map of School District No. 33 Lane County, Oregon.

Printers, Lithographers and Stationers, St. Louis.

RANGE 7 W RANGE 6 W RANGE 5 W

TOWNSHIP No. 16 S.

TOWNSHIP No. 17 S.

TOWNSHIP No. 18 S.

94

94

Annexed to Dist 94

one farm

Boundaries of School District No. 34 Lane County, Oregon.

Geo. D. Barnard & Co., Printers, Lithographers,

The boundary lines of this district have been amended to correspond to the following description, to wit: commencing at a point on the McKenzie River where it is intersected by the Sec. line between secs. 28 & 33 T. 17 S R. 1 W. thence south on sec. line to County road, thence east on county road to a point 80 rods east of sec. line thence south 125 rods to line intersecting sec. thence west 80 rods to sec. line, thence south to N.W. Cor. of Sec. 8. T. 18 S R. 1 W. thence east to N.E. of same, thence south ½ mile stake between sec. s. 8 & 9. thence east 2¾ miles to a point 80 rods west of ¼ mile stake between sec. 11 & 12. thence north to ½ line, thence west to N.W. cor. of sec. 2. thence north ½ mile, thence west 1 mile to ½ mile stake between sec. 33 & 34 T. 17. S. R 1 W. thence north to McKenzie River, thence down said river to place of beginning.
Amended and copied Dec. 16th 1889. and Notice given to M. A. Bigford Dist Clk. J. G. Stevenson Supt.

In accordance with a petition duly signed and now on file in this office. The South west ¼ of sec. 10. Tp. 18 S. 1 W has this day been annexed to this district.
Dated March 6th 1893. Notice given to Clerk J. G. Stevenson Co. Supt.

In accordance with a petition now on file in this office, the S. ½ of sec. 9. N. ½ of secs 16 and 15. S.E. ¼ of sec. 10. S.W. ¼ of sec. 11 and W. ½ of S.E. ¼ of sec. 11. Tp. 18 S. R. 1 W. has this day been annexed to this district.
Dated Jan. 19. 1897. C. S. Hunt Co. Supt.

In accordance with a petition duly signed and now on file in this office, the following described territory has been this day detached from Dist. No. 60, and annexed to Dist. No. 34; Commencing at a point on the sec. line ½ mile N. of the S.E. cor. of Sec. 31. Tp. 17 S. R. 1 W. Thence W. 80 rds. North to the McKenzie R. Thence up said river to old line of districts. Thence follow old line of districts to place of beginning.
Dated Jan. 26, 1898. C. S. Hunt Co. Supt.

In Accordance with a petition now on file in this office the land of Mrs. Olive Irving South of the McKenzie River is detached from School district No. 34 Lane Co. Oregon and annexed to school district No. 57, Lane Co. Oregon.
Dated April 4th A.D. 1901. K. R. Kincaid, Judge
H. D. Edwards
J. R. Hill

In pursuance of petitions duly signed and notices duly posted the following changes were made in the boundaries of Dist. 34 & 57, 60. Beginning one half mile north of the S.W. cor. of sec. 32 Tp. 17, S.R. 1 W. thence to County road, thence east along said C. road to where said road strikes the McKenzie River, excepting 5 acres belonging to J.A. Putnam, thence down said river to present boundary of Dist. 60. Also. Beginning at the intersection of the sec. line between secs 32 & 33 Tp. 17 S.R. 1 W. with the McKenzie River, south to the half sec. cor. west three fourth of a mile, north to Co. road, east along said road to the McKenzie River. K. R. Kincaid Co-Judge
H. D. Edwards
H. M. Rice Co. Commrs
Dated at Eugene Oregon, this 3rd day of Feb 1905.

Map of School District No. 34 Lane County, Oregon.

Printers, Lithographers and Stationers, St. Louis.



Boundaries of School District No. 35 Lane County, Oregon.

Geo. D. Barnard & Co., Printers, Lithographers,

The revised boundaries of District No 35 are as follows— viz— Commencing at the Cor. of Sec 27, 28, 33 & 34. T. 18 S. R. 6 W. Thence N. 3 miles. E. 2 miles. N. 2 miles to Tp. line. E. 1/2 miles to 1/4 post on north side of Sec. 6. T. 18 S. R. 5 W. Thence S. 1 mile. E. 1/2 mile. S. 2 miles. E. 1 mile. S. 2 miles. W. 5 miles to the place of beginning

A W Patterson
Co. Supt.

January 24 th 1891

By petition now on file in this office, the Northwest 1/4 of Sec. 6, T. 18 S. R. 5 W, has this day been detached from this district and annexed to dist No 139.

Notice given Jan. 30th 1894

J. F. Stevenson Co Supt.

By petition now on file in the office of the Co. Supt. Sec 31 Tp. 18 S R 5 W is detached from school district No 10 5 and annexed to School district No 35 of Lane County Oregon.

This 3d day of April, 1902. H. R. Kincaid, County Judge.
J. R. Hill
W D Edwards Com

Map of School District No. 35 Lane County, Oregon.

Printers, Lithographers and Stationers, St. Louis.



Boundaries of School District No. 36 Lane County, Oregon.

Geo. D. Barnard & Co., Printers, Lithographers,

The revised boundaries of District No 36 conform to the following description - viz - Commencing at the N. E. cor. of Sec 3 T. 21 S. R. 5 W. Thence South to the Co. line. Thence Westerly along to its intersection with line bet. Ranges 6 & 7 W. Thence N. to north-west cor. Tp. 21 S. R. 6 W. Thence E. to place of beginning

A W Patterson
Co. Supt.

July 23rd 1891

The east half of sec. 22 Tp. 20. 5 W. is hereby annexed to Dist. 36,
Dec. 7, 1906

G. R. Chrisman Co-Judge
H D Edwards Co. Com
H M Price Co Com

The boundries of Dist 36 are as follows - Beginning ½ mile N. of S.W. Cor of Sec 30 Tp. 19 S R 5 W. Thence E. 4 miles, S ½ mile, E. ½ mile, S ½ mile E. 2 mi. S ½ mile E. 1½ miles N. 1 " E. to top of mt. S & South easterly along top of said ridge to ½ mile stake on E. line of Sec 10 Tp. 19 S R 4 W. Thence W. 1 mile S ½ mile W. 1 mile S. 1 mile & 296 rods W. 2 miles S 24 rods to Sec. line, W. 1 mile, N. 24 rods W. 1 mile S 24 rods, W ½ mile, N. 2 miles, West ½ mile N. 1 mile, W. 1 mile, N. 1 mile, W. 2 miles and North 1½ miles to place of beginning.

Map of School District No. 36 Lane County, Oregon.

Printers, Lithographers and Stationers, St. Louis.

20

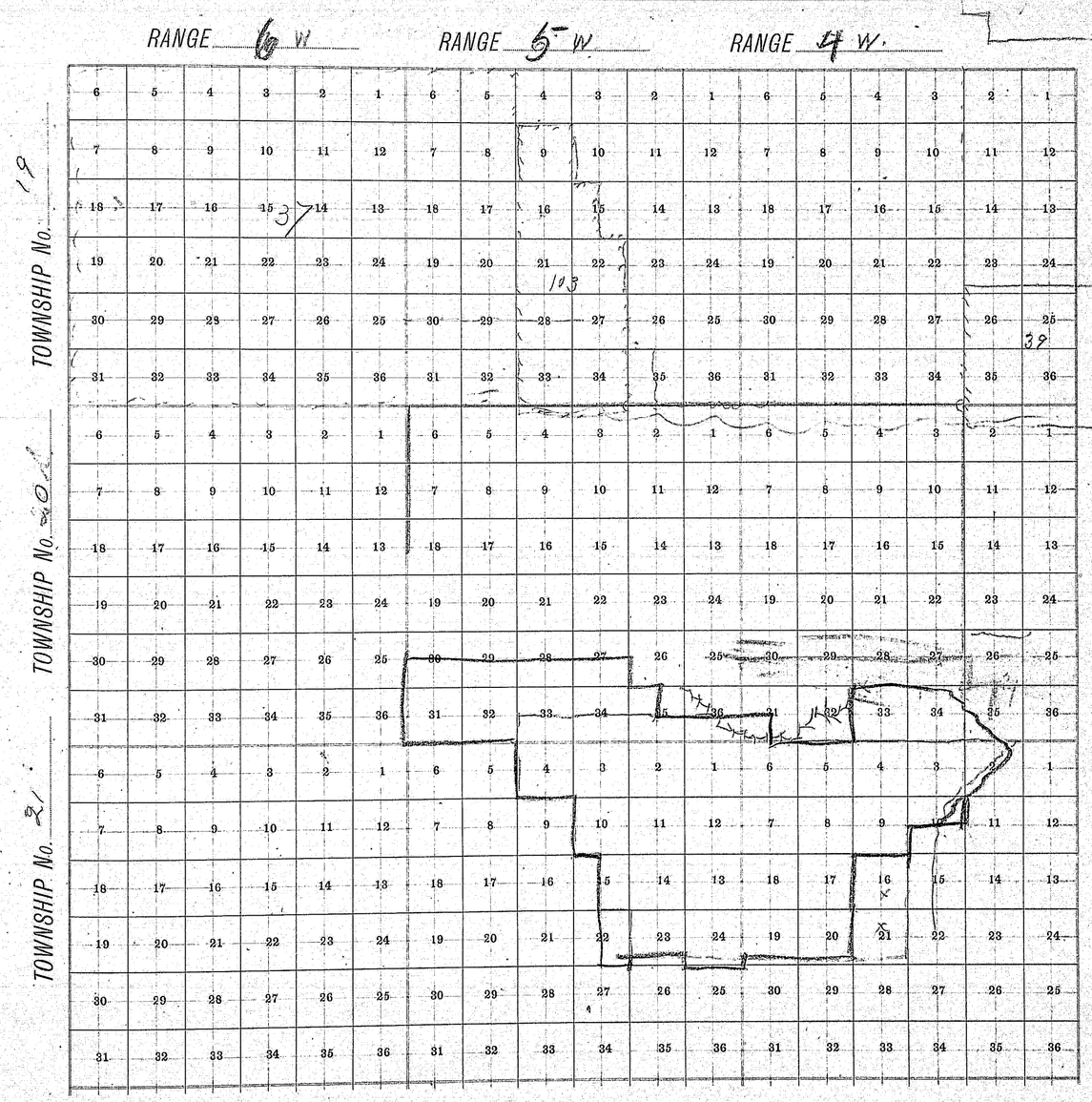

Boundaries of School District No. 37 Lane County, Oregon.

Geo. D. Barnard & Co., Printers, Lithographers, Printers, Lithographers and Stationers, St. Louis.

The revised boundaries of District No. 37 are as follows - viz - All of Tp. 20 S. R. 6 W. and Secs. 5, 6, 7, 8, 14, 18, 19, 20, 29, 30, 31 & 32 of Tp. 20 S. R. 5 W.

A W Patterson
Co. Supt.

July 25th 1891

Upon petition from Dist. No. 37 the following unorganized territory is hereby annexed to Dist. 37
Beginning at S.W. Cor. of Sec. 33. Tp. 20, R. 5 West E. 1½ miles, N. 4 miles, W ½ mile, N. 1 mile, W ½ mile to present boundary of Dist. also beginning at S.W. Cor. of Sec 34 Tp. 19, 6 West, N. to top of Mts. Thence in South Easterly direction along top of mt ridge to range line between Ranges 5 + 6. Thence South to present boundary of Dist. 37.
Dated at Eugene Ore. this 11 day of Jan. 1909.

G R Chrisman Co-Judge
H. M. Prize Co Com
H D Edwards Co Com

Map of School District No. 37 Lane County, Oregon.

RANGE 7 W RANGE 6 W RANGE 5 W

TOWNSHIP No. 19 S.

TOWNSHIP No. 20 S.

TOWNSHIP No.

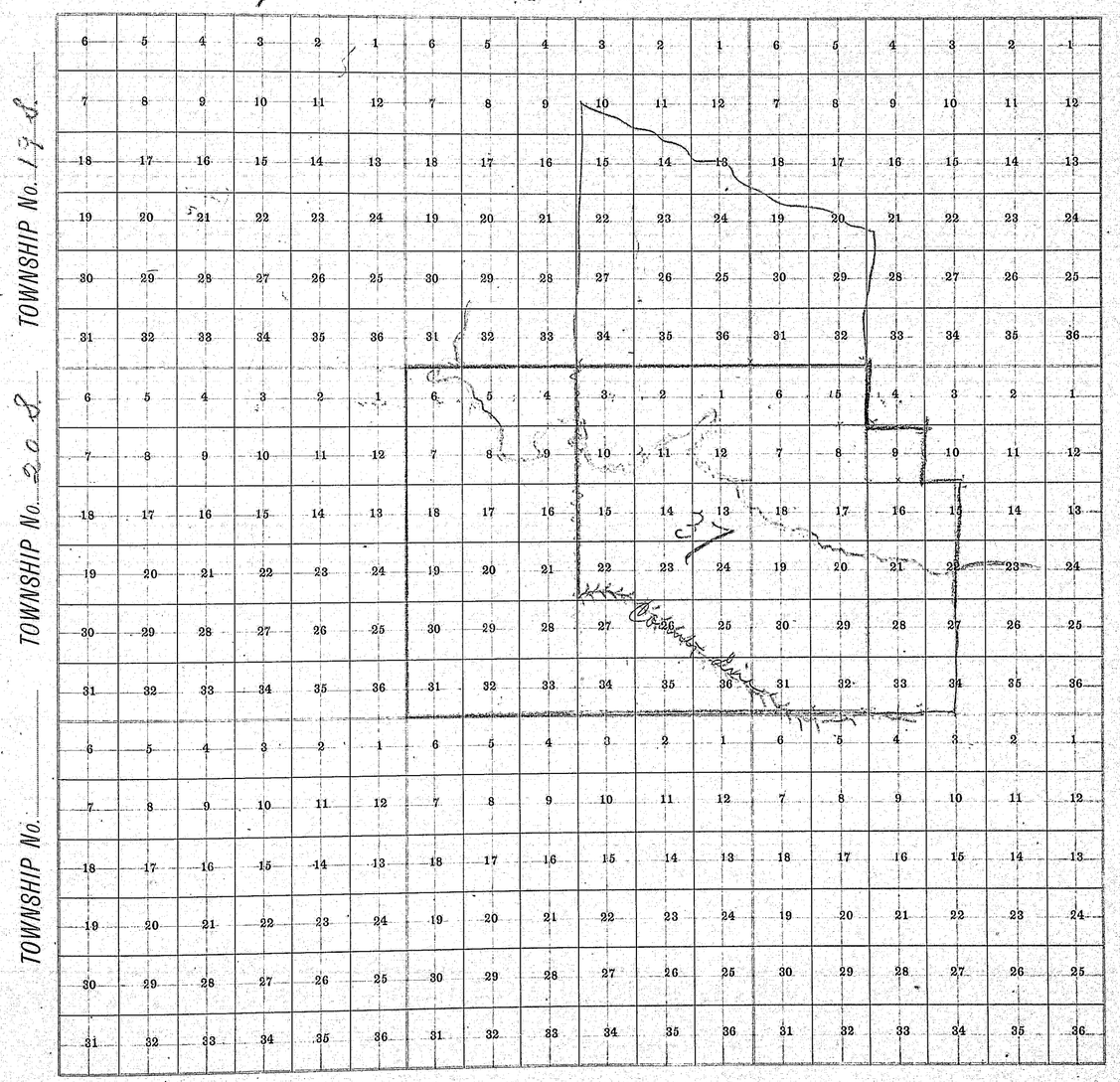

Boundaries of School District No. 38 Lane County, Oregon.

Geo. D. Barnard & Co., Printers, Lithographers.

Commencing on the Willamette river where it is intersected by the Tp. line bet. Tps. 15 & 16 S. Thence W. to ¼ mile W. of N.E. cor of sec 4. Thence S. ½ mile, W. ½ mile, S. ½ mile, W. ¼ mile. Thence S. 3½ miles. E. to the Willamette river. Thence down said river to place of beginning.

Sept. 10th 1891 — A.W. Patterson Dep.

The South boundaries of this District have been duly changed and read as follows. — viz. — Commencing at S.W. cor of the Dist. Thence E. 1 mile — S. 1 mile — E. ¾ mile — N. ¾ mile — E. To Willamette River.

March 28th 1892 — A.W. Patterson Dept.

In accordance with a petition duly signed and now on file in this office, Lots Nos. 9 and 10 in East Park Junction City, has this day been detached from School District Nos. 14 and 38 and annexed to school dist No. 68. Said lots lie in the N.W. cor. of sec 4 and N.E. cor of sec. 5 — T. 16 S. R. 4W.

Notice given Nov. 12, 1895 — J.G. Stevenson C. Supt.

Map of School District No. 38 Lane County, Oregon.

Printers, Lithographers and Stationers, St. Louis.

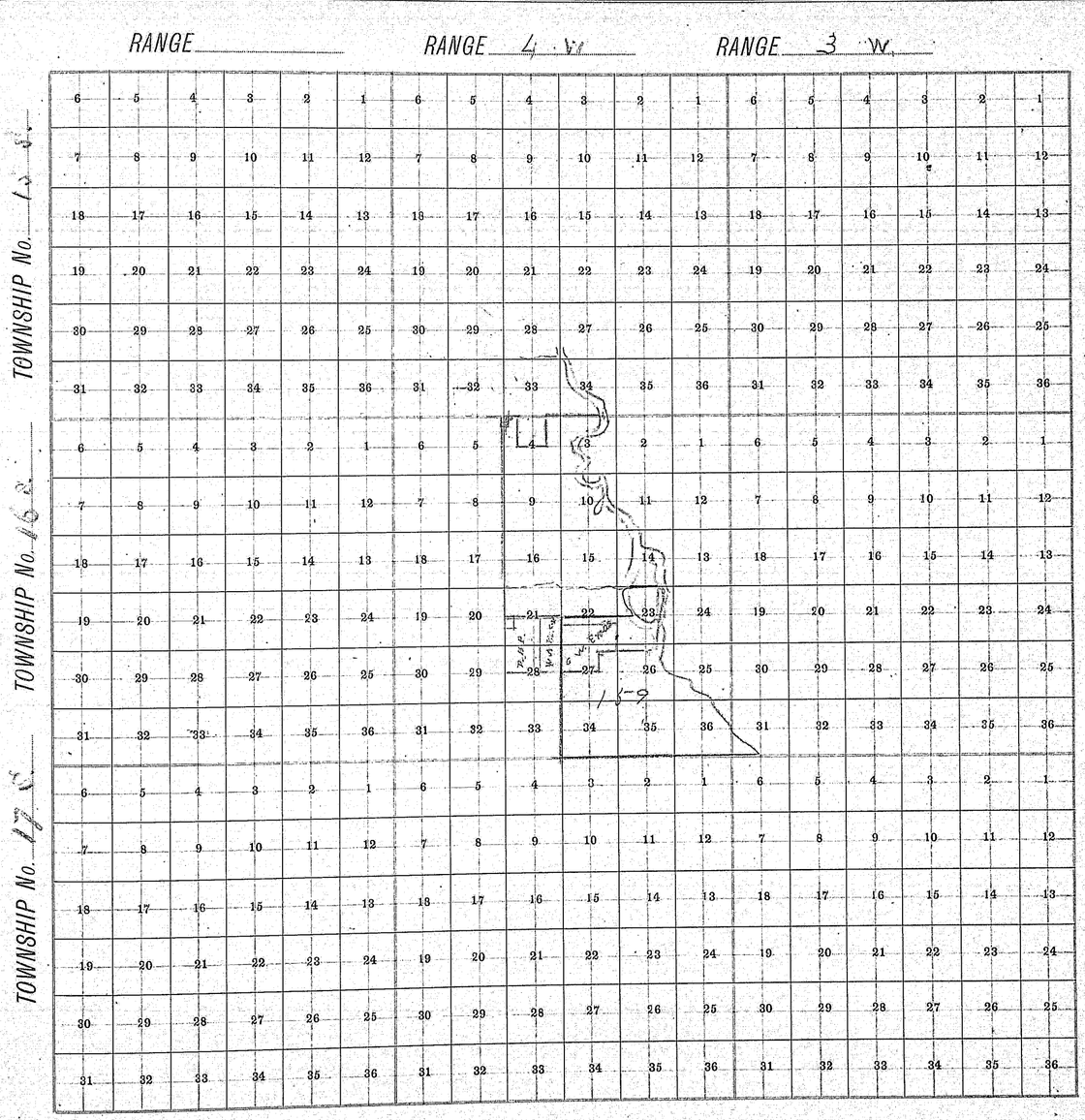

Boundaries of School District No. 39 Lane County, Oregon.

Geo. D. Barnard & Co., Printers, Lithographers,

The revised boundaries of District No 39 conform to the following — viz — Commencing 24 rods north of the N. E. Cor. of Sec. 18 Tp. 20 S. R. 4 W. Thence W. 5 miles. Thence S. to the County Line. Thence Eastwardly along Co. line to a point due South of the place of beginning. Thence N. to the place of beginning.

July 25th 1891

A. W. Patterson Co. Supt.

Map of School District No. 39 Lane County, Oregon.

Printers, Lithographers and Stationers, St. Louis.

RANGE 5 W. RANGE 4 W.

TOWNSHIP No. 20 S.

TOWNSHIP No. 21 S.

TOWNSHIP No.

6	5	4	3	2	1	6	5	4	3	2	1	6	5	4	3	2	1
7	8	9	10	11	12	7	8	9	10	11	12	7	8	9	10	11	12
18	17	16	15	14	13	18	17	16	15	14	13	18	17	16	15	14	13
19	20	21	22	23	24	19	20	21	22	23	24	19	20	21	22	23	24
30	29	28	27	26	25	30	29	28	27	26	25	30	29	28	27	26	25
31	32	33	34	35	36	31	32	33	34	35	36	31	32	33	34	35	36
6	5	4	3	2	1	6	5	4	3	2	1	6	5	4	3	2	1
7	8	9	10	11	12	7	8	9	10	11	12	7	8	9	10	11	12
18	17	16	15	14	13	18	17	16	15	14	13	18	17	16	15	14	13
19	20	21	22	23	24	19	20	21	22	23	24	19	20	21	22	23	24
30	29	28	27	26	25	30	29	28	27	26	25	30	29	28	27	26	25
31	32	33	34	35	36	31	32	33	34	35	36	31	32	33	34	35	36

Siuslaw River

County line

Boundaries of School District No. 40 Lane County, Oregon.

Geo. D. Harnard & Co., Printers, Lithographers,

Commencing on Coast Fork river where Tp. line bet. 18 & 19 S. crosses same. Thence W. to E. boundary of J. G. Rudd's Don. cl. Thence S. to center of Camas Swale. Thence up same to N.W. cor of Distr. No. 9. Thence S. to S.E. cor of J. Moore's Don. cl. Thence S. westerly to cor. of sec. 19, 20, 29, 30 T. 19 S. R. 3 W. Thence E. to W. boundary of D. Miller's farm. Thence S. to S.W. cor of same. Thence E. to Wm Davidson's Don. cl. Thence N. to N.W. cor of same. Thence E. to Coast Fork river. Thence down same to place of beginning. On March 16th 1889 by petition all the land belonging to Albert Rougger and John Jinniker in Distr. No. 63, and 9 was transferred to this distr.

Oct 1st 1891. A.W. Patterson
Supt.

In accordance with a petition now on file in this office the following described lands have this day been been detached from Dist. No. 2 and annexed to Dist. No. 40. Commencing at the S.W. cor. of the N.E. qr. of the N.E. qr of Sec. 25. Tp. 19 S. R. 3 W. Thence N. 20 ch - W. 20 ch - N. 40 ch - E. 7.42 ch - N. 20.36 ch - W. to the center of the Coast Fork of the Willamette R. Thence up said river to a point due W. of the place of beginning. Thence E. to place of beginning.

Dated Jan. 29, 1898. C.S. Hunt
Co. Supt.

In accordance with a petition, now on file in this office it is hereby ordered and determined that the following described lands from this day been detached from Districts No's 63 E½ & 9 and added to District No. 40 Lane County Oregon. Beginning on the ¼ Sec. line running through the center of Sec 20 Tp. 19 S R 3 W where it is crossed by the present boundary line between Districts No. 40 and 63, thence West to a point 20 chs East of the center of Sec 19 Tp 19 S. R 3 W. thence South ½ mile, E. ¼ mile, S. ¼ mile, E. 1 mile, North ¼ mile to the boundary line between School Districts No's 40 & 9 of Lane County Oregon. Thence following the present boundary line of School District No 40 to the place of beginning.

Given under our hands this 4th 19th Day of January A.D. 1898.

H. R. Kincaid, County Judge.
T. D. Edwards, Co. Com.
W. M. Miller, Supt.
by Wm G. Martin Deputy

Map of School District No. 40 Lane County, Oregon.

Printers, Lithographers and Stationers, St. Louis.



Boundaries of School District No. 41 Lane County, Oregon.

Geo. D. Barnard & Co., Printers, Lithographers, Printers, Lithographers and Stationers, St. Louis.

Commencing at N.W. cor. of G.W. Harper's Don. cl. in Tp. 19 S. R. 3 W. Thence S. to center of sec 9 T 20 S. R. 3 W. Thence E. to Coast Fork river. Thence down same to S. boundary of Dist. No. 40. Thence W. to N.W. Cor. of Wm. Davidson's Don. cl. Thence S. to cor. in angle of Dist. No 40. Thence W. to a point due N. of place of beginning. Thence S. to place of beginning.
Sept 16th 1891. A.M. Patterson
Supt.

By petition duley signed and now on file in this office a portion of the west boundary line has been changed to read as follows, to wit: commencing at the center of Sec. 33. Tp. 19 S. R. 3 W. thence east to the boundary line between the Harlow and Harper Don land claims, thence south to the N.W. cor of J.L. Hunters farm, thence east to N.E. cor of same, thence southwesterly along line of said farm to the S.E. cor. thence Westerly to old line of the district
Notice given to officers of Dists. 41 and 80 June 22nd 1892 A.M. Patterson Supt.
by J.H.S.

By petition the east boundary of this dist has been changed as follows, towit. Commencing on the Coast Fork at a point due west of the south line of Chas. Clarks Don. ld. cl. T. 20 S R 3 W. thence east to N.J. line, thence north to a point 80 rods south of the N.E. Cor of Sec. 36 T. 19 S. R. 3 W. thence west to Coast Fork - the included tiritory to be detached from dist 26 and becoming a part of this dist. J. G. S Stevenson
Notice given Feb. 7. 1894. Co. Supt.

By petition the boundary line has this day been changed to read as follows, towit: Commencing at the N.E. cor. of the dist. 80 rods south of the N.E. Cor. of Sec. 36. T. 19 S. R. 3 W. thence north 1 mile thence west to the Coast fork of the Willamette, This included tiritory being detached from dist No 8. and annexed to dist No 41. J. G. S Stevenson
Notice given Feb. 5. 1895. Co. Supt.

Map of School District No. 41 Lane County, Oregon.

RANGE 4 W. RANGE 3 W. RANGE

TOWNSHIP No. 19 S.

TOWNSHIP No. 20 S.

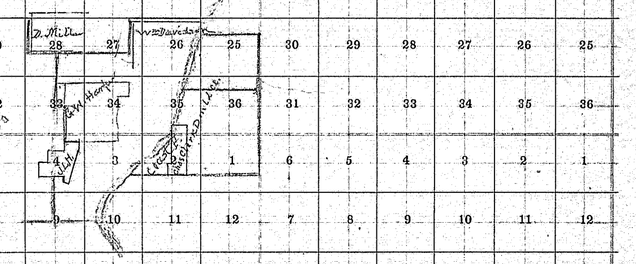

Boundaries of School District No. 42 Lane County, Oregon.

Geo. D. Barnard & Co., Printers, Lithographers,

Commencing at S.E. cor. of T. 16 S. R. 2 W. Thence N. 5 miles. Thence W. to summit of hills W. of Mohawk. Thence S. Westerly along said summit to the Tp. line bet. Tps. 16 & 17 S. Thence E. along same to place of beginning.

Sept. 28th 1891 A.W. Patterson
Supt.

Dec. 11th 1893

In accordance with a petition now on file in this office this district has this day been divided by the following line, to wit: Commencing at the 1/2 mile stake on the east boundary of Sec. 25 T. 16 S. R. 2 W. thence west 1 1/2 miles, thence north 1/2 mile, thence west to west line of the Tp. The part south of this line to be known as school dist. No. 144.

J. G. Stevenson Co. Supt.

In accordance with petition the boundary line between Disks 42 and 144 has this day been changed as follows, to wit: Commencing at the S.E. cor. of Sec. 22 T. 16 S. R. 2 W. thence north 1/2 mile, thence west 1/2 mile, thence north 1/2 mile, thence west to Tp. line.

J. G. Stevenson
Co. Supt.

Notice given this 10 day of April 1894

By petition that portion of this dist. east of the Mohawk River, with other territory, has been formed this day into a separate dist. to be known as school dist. No. 147.

Notice given this 16th day of April 1894. J. G. Stevenson

At the Annual Meeting June 17, '07, Dis. 42 & 79 voted on the consolidation of said districts & as a majority of all votes cast in each dis. was for consolidation it is hereby ordered that Dis. 42 & 79 be consolidated & known as Dis. 79 of Lane County, Oregon, with bnrs. as follows:- Beg. at N.W. Cor. Sec. 7 Tp. 16 1 W. thence E. 2 mi. S. 1 1/4 mi., E. 2 1/2 mi., S. 3 3/4 mi. to tp. line, thence W. 1 1/2 to S.W. Cor. Sec. 34, N. 1 mi., W. 1 mi., N. 1/2 mi., W. 3 1/2 mi. outer Sec. 26 Tp. 16 2 W., N. 1/2 mi. W. 1/2 mi., N. 1/2 mi., W. 1/2 mi., N. 1/2 mi., W. 3 1/2 to Range line between 2 & 3 West N. 2 mi., E. 4 mi., N. 1 mi. E. 2 mi. to R.S. between R. 1 & 2, S. 1 mi. to Beg.

Dated at Eugene, Oregon this 21st day of June, 1907.

Map of School District No. 42 Lane County, Oregon.

Printers, Lithographers and Stationers, St. Louis.



Boundaries of School District No. 43 Lane County, Oregon.

Geo. D. Barnard & Co., Printers, Lithographers, Printers, Lithographers and Stationers, St. Louis.

Commencing on the McKenzie river on the E. side of Jacob Spores' Don. cl. Thence northwardly around on the summit of the ridge, crossing sec line bet. secs. 12 and 13 T. 16 S. R. 3 W. to the County line bet. Lane and Linn Co's. Thence W. to Willamette Forks road bet. secs. 5 and 8 (80 Rods west of N.E. cor. sec. 8) Thence S. along same to S. side of Joseph Smith's land. Thence on S. side of same to the N.W. cor. of J. I. Vaughan's land. Thence S. bet. J. I. Vaughan's and G. R. Ward's land to J. J. Brown's Don. Cl. Thence W. to the N.W. cor of same. Thence S. to ¼ mile post bet. secs. 19 and 20. Thence W. bet. James Lyttle and Eli Ferguson 45¾ chs. to Co. road. Thence S. along Co road to ¼ mile post bet. secs. 19 & 30. Thence W. to the Willamette river. Thence up said river to the McKenzie river and up this latter to the place of beginning.

Jan. 19th 1892.

A. W. Patterson
Co. Supt.

The north and west boundary of this district is this day changed to read as follows:- Commencing at a point on the Co. road, where it crosses the ½ Sec. line in Sec. 19, Tp. 16 S. R. 3 W. Thence due west to the Willamette R. Thence up said river to old line of district.

Sept. 20, 1897.

C. S. Hunt
Co. Supt.

Map of School District No. 43 Lane County, Oregon.

RANGE 4 W RANGE 3 W. RANGE

TOWNSHIP No. 16 S. TOWNSHIP No. 17 S.



Boundaries of School District No. 44 Lane County, Oregon.

Geo. D. Barnard & Co., Printers, Lithographers, Printers, Lithographers and Stationers, St. Louis.

The revised boundaries of District No 44 are as follows — viz — Commencing on Kiota Creek in T. 18 S. R. 5 W. where the same intersects the sec. line between sec. 15 & 22 Thence W. to the S. W. Corner of Sec. 17. Thence N. 2 miles. W. ½ mile. N. 1 mile E. 2 miles on Tp. line. N. ½ mile to the Center of Sec. 33 T. 17 S R. 5 W. E. to Kiota Cr. Thence up said creek to place of beginning

July 29th 1891 A. W. Patterson Co. Supt.

By petition the S. W. ¼ of Sec. 33. T. 17 S. R. 5 W. has this day been detached from dist No 72 and annexed to dist No. 44. Notice given this 29 day of March 1895 J. G. Stevenson Co. Supt.

By petition duly signed and filed the N. E. ¼ of sec. 6. T. 18. S. R. 5 W has this day been detached from this district and annexed to district No 139. J. G. Stevenson Co. Supt.

Notice given March 27, 1896

√ Map of School District No. 44 Lane County, Oregon. √

RANGE _____ RANGE 5 W. RANGE _____

TOWNSHIP No. 17 S.

TOWNSHIP No. 18 S.

TOWNSHIP No. _____



Boundaries of School District No. 45 Lane County, Oregon.

Geo. D. Barnard & Co., Printers, Lithographers,

The amended boundary lines of Dist No. 45 are as follows, to-wit: Commencing at the 1/4 mile stake on the west line of sec. 31 T. 20 S. R. 3W. thence east 3 3/4 miles, thence north 1/2 mile to Sec. line between Secs. 27 & 34, thence east to John Harms land (being the A Alexander Don. land claim) thence south to S.W. cor of same thence east, north, east, north, and west around said place to the N.W. cor. of said Harms place at the coast fork, thence down said stream to the John Bowers Don. land claim, thence west to the S.W. Cor of same thence along the hills north westerly to the 1/2 mile stake between Sec. 7 & 8, thence south to S.W. Stewarts claim, thence west 1/2 mile, thence south 1/4 mile, thence west to the line, thence south to the place of beginning. See old record book page 182.

Expired Jan 21st 1890. C.G. Stevenson Supt.

Eugene, March 28, 1890

By petition the boundary lines of this Dist has been changed to confirm to the following discription, to-wit: Commencing at the S.W. cor of the dist. thence east 3 1/4 miles thence north 1/4 mile, thence east 1/2 mile to old line of dist, thence following the old line of the dist. Notice given March 28, 1890. J.G. Stevenson Supt.

By petition the following change has been made in the boundary lines of this district. Beginning on boundary line 1/4 mile east of 1/2 mile stake between secs 33 & 34 T 20 S. R. 3 West, thence south 1/2 mile, thence east 1/2 mile, thence north 1/4 mile, thence west 1/2 mile, thence north 1/4 mile, thence east & west boundary of J.W. Harms land claim, thence south & east with present boundary J. G. Stevenson Co-Supt.

Notice given Aug. 15, 1892

Map of School District No. 45 Lane County, Oregon.

Printers, Lithographers and Stationers, St. Louis.

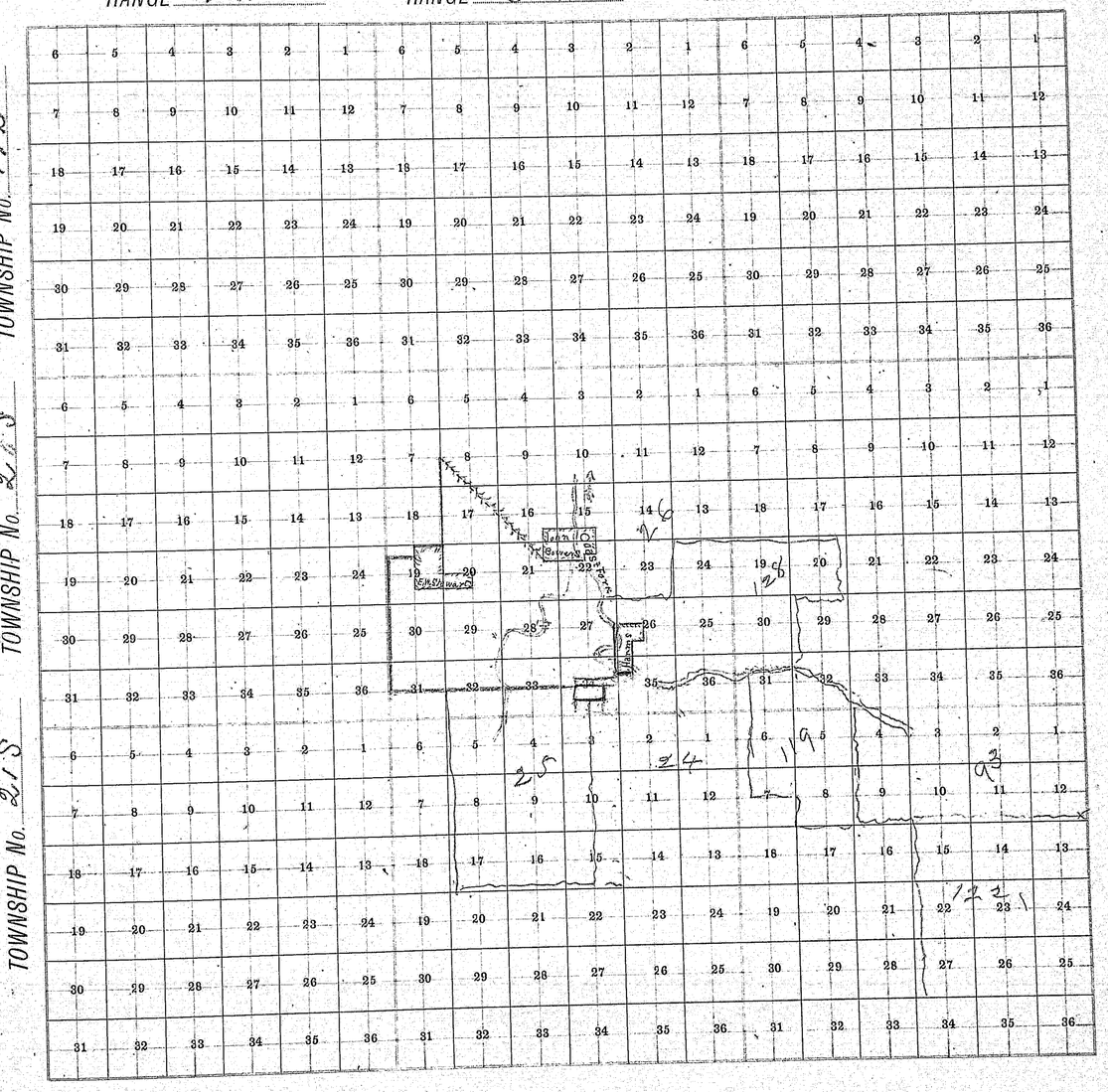

Boundaries of School District No. 45 Lane County, Oregon.

Geo. D. Barnard & Co., Printers, Lithographers.

The amended boundary lines of Dist No. 45 are as follows, to-wit; Commencing at the 1/2 mile stake on the west line of sec, 31 T. 20 S. R. 3 W. thence east 3 3/4 miles, thence north 1/2 mile to Sec. line between Secs. 27 & 34, thence east to John Harms land (being the A Alexander Don. land claim) thence south to S.W. cor of same. thence east, north, east, north, and west across said place to the N. W. cor. of said Harms place at the coast fork, thence down said stream to the John Bowers Don. Land Claim, thence west to the S.W. cor of same thence along the hills northwesterly to the 1/2 mile stake between Secs. 7 & 8, thence south to E. M. Stewarts claim, thence west 1/2 mile, thence south 1/4 mile, thence west to tp. line, thence south to the place of beginning. See old record book page 182.

Copied Jan 21st 1890 J. G. Stevenson Supt.

Eugene, March 28, 1890

By petition the boundary line of this Dist has been changed to conform to the following discription, to-wit; Commencing at the S.W. cor. of the dist. thence east 3 1/4 miles thence north 1/4 mile, thence east 1/2 mile to old line of dist, thence following the old line of the dist. Notice given March 28, 1890. J. G. Stevenson Supt.

By petition the following change has been made in the boundary lines of this district. Beginning on boundary line 1/4 mile east of 1/2 mile stake between sec's 33 & 34 Tp 20 S. R. 3 West, thence south 1/2 mile, thence east 1/2 mile, thence north 1/4 mile, thence west 1/2 mile, thence north 1/4 mile, thence east to west boundary of J. W. Harms land claim, thence south & east with present boundary J. G. Stevenson Co Supt.

Notice given Aug. 15, 1892

Map of School District No. 45 Lane County, Oregon.

Printers, Lithographers and Stationers, St. Louis.

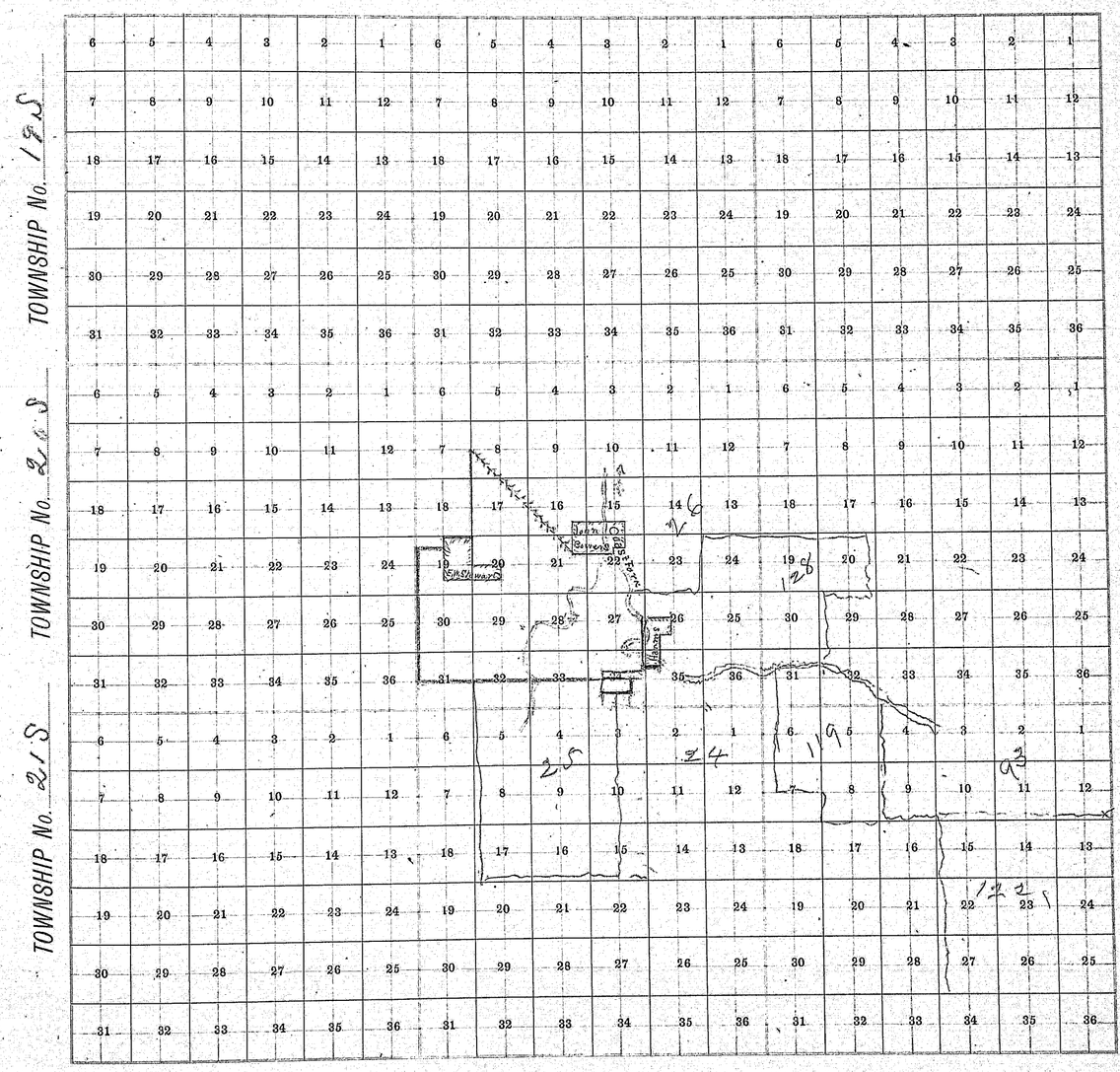

Boundaries of School District No. 46 Lane County, Oregon.

Geo. D. Harmard & Co., Printers, Lithographers,

The Amended boundaries of this Dist are as follows, to wit: Commencing at the S.W. cor. of sec. 30 T. 19 S.R. 1 W. thence east on sec lines to township line at the S.E. cor. of sec. 25, thence due north to the Willamette River, thence down said river to the corner of Mrs Powells Don. Land Claim, thence thence west to the N.E. cor. of John Stoops Don. Land Claim, thence west to the N.W. cor of said claim, thence in a straight line to the N.W. cor. of sec. 19, thence south to place of beginning. Organized April 12th 1886 by R.W. Parom. Copied Jan. 28 1890 J. G. Stevenson Supt

The revised boundaries of District No 46

In accordance with petition the following change has this day been made in the boundary lines between this dist. and dist. No 82, to wit: Commencing at the S.W. Cor of sec. 30 Tp. 19 S.R. 1 W. thence south 1 mile, thence east 2 miles, thence north 1 mile to old boundary line.

J. G. Stevenson
Co. Supt.

Notice given April 10th, 1894.

In accordance with a petition duly signed and now on file in this office the north ½ of sec's 33 & 34 T. 19 S.R. 1 W. have this day been detached from school dist No. 82 and annexed to dist No. 46.

Notice given this 24 day of Jan. 1895.

J. G. Stevenson
Co. Supt.

Map of School District No. 46 Lane County, Oregon.

Printers, Lithographers and Stationers, St. Louis.

RANGE 2 W RANGE 1 W RANGE

TOWNSHIP No. 19

TOWNSHIP No. 20

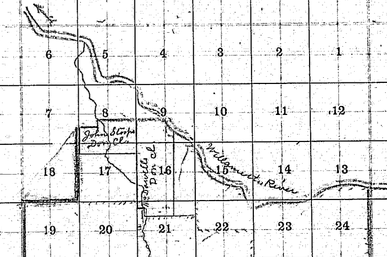

162

Boundaries of School District No. 47 Lane County, Oregon.

Geo. D. Barnard & Co., Printers, Lithographers, Printers, Lithographers and Stationers, St. Louis.

Commencing at the N.W. cor of sec. 24 Tp. 16 S. R. 5 W. Thence S. 3½ miles, Thence W to the ~~Long~~ Coyote Tom. Thence Northerly down said creek to a point due W. of the N.W. cor of sec. 24. Thence E. to place of beginning.

Sept. 10th 1891. A.W. Patterson Supt.

By petition duly signed, the farm of J. L. Hunter on the West boundary has been detached from this Dist. and included in Dist. No. 80.

June 22nd 1892. A.W. Patterson Supt.

Notice duly served.

By petition duly signed and now on file in this office the east line of this dist. has been changed to read as follows, to wit: Commencing at the N.E. Cor. of sec. 23. T. 16 S. R. 5 W. thence east 80 rods thence south 1½ miles thence east 26⅔ rods, thence south to line between the farms of J. C. Jennings and I. N. Hembree, thence east 133⅓ rods to N.E. Cor. of I. N. Hembree's farm thence south to T. line, thence west to N.E. Cor. of sec. 2. T. 17 S. R. 5 W. thence following old line of Dist. J. G. Stevenson

Notice given Jan. 29, 1894 Co. Supt.

In accordance with petition the S.W. ¼ of the N.W. ¼ of Sec. 34 T. 16 S. R. 5 W. has this day been detached from Dist. No. 47 and annexed to Dist. No. 10.

Notice given Feb. 7, 1895. J. G. Stevenson Co. Supt.

Map of School District No. 47 Lane County, Oregon.



Boundaries of School District No. 48 Lane County, Oregon.

Geo. D. Barnard & Co., Printers, Lithographers,

Commencing at S.E. cor of Tp. 20 S. R. 4 W. Thence N. 2¾ miles - E. ½ mile - N. ½ mile - E. ½ mile - N. ½ miles - W. 4 miles - S. ½ mile - W. 1 mile - S. 4 miles - E. 4 miles to place of beginning

Sept. 10th. 1891. A.M. Patterson. Supt.

By petition duly acquired the South ½ of Sec. 7 T. 20 S. R. 3 W. has this day been detached from dist No. 48. and annexed to dist No. 80. J.G. Stevenson Co. Supt.

Notice given Feb. 28, 1895.

Map of School District No. 48 Lane County, Oregon.

Printers, Lithographers and Stationers, St. Louis.

RANGE 4 W RANGE 3 W RANGE 2 W

TOWNSHIP No. 19 S

TOWNSHIP No. 20 S

TOWNSHIP No. 21 S



Boundaries of School District No. 19 Lane County, Oregon.

Geo. D. Barnard & Co., Printers, Lithographers,

Commencing ½ mile E. of quarter sec. cor. bet. secs 7 & 8 & 2½ S. R. 3 W. Thence N. 2½ miles Thence W. to summit of the mountains. Thence Southwardly along summit of mountains to a point due W. of place of beginning Thence E. to place of beginning.
Sept. 20th 1891
A.W. Patterson
Supt.

In pursuance of a petition duly signed and filed in the Co. Supt.s office the District Boundary Board of Lane Co. Ore. hereby order that a new district be organized and called district No. 49. The Boundaries to be as follows:
Beginning at a point in the middle of the Coburg wagon bridge across the McKenzie river at the S.E. cor of sec 3. Tp. 17 S.R. 3 W thence east on sec. line to the summit of the ridge in sec. 1. Thence along the summit of said ridge in a southwesterly direction to the McKenzie river, thence down said river to the point of beginning.
Dated at Eugene Ore this 6th day of Oct 1904
G.R. Chrisman Co Judge
H.D. Edwards Commrs
H. M. Price Commis
H.B. Dillard Co. Supt.

In pursuance of a petition duly filed, the District Boundary Board of Lane Co Ore hereby ordered the following change made in the boundary of dist. No 49
Beginning at the N.E. cor. of the present boundary of said district thence east on sec. line to the Tp line between ranges 2 & 3 W in Tp 16, thence down said range line to the McKenzie River thence down said river to the present boundary of said district.
Dated at Eugene Ore this 15th day of Nov. 1904
G.R. Chrisman County Judge
H.D. Edwards County Commissioner
H. M. Price Co Comm
H.B. Dillard Co. Supt.

Map of School District No. 49 See Dist 6 for Boundary Lane County, Oregon.

Printers, Lithographers and Stationers, St. Louis.

RANGE 2 W. RANGE 3 W. RANGE

TOWNSHIP No. 21 S.

TOWNSHIP No. 22 S.

TOWNSHIP No.

6	5	4	3	2	1	6	5	4	3	2	1	6	5	4	3	2	1
7	8	9	10	11	12	7	8	9	10	11	12	7	8	9	10	11	12
18	17	16	15	14	13	18	17	16	15	14	13	18	17	16	15	14	13
19	20	21	22	23	24	19	20	21	22	23	24	19	20	21	22	23	24
30	29	28	27	26	25	30	29	28	27	26	25	30	29	28	27	26	25
31	32	33	34	35	36	31	32	33	34	35	36	31	32	33	34	35	36
6	5	4	3	2	1	6	5	4	3	2	1	6	5	4	3	2	1
7	8	9	10	11	12	7	8	9	10	11	12	7	8	9	10	11	12
18	17	16	15	14	13	18	17	16	15	14	13	18	17	16	15	14	13
19	20	21	22	23	24	19	20	21	22	23	24	19	20	21	22	23	24
30	29	28	27	26	25	30	29	28	27	26	25	30	29	28	27	26	25
31	32	33	34	35	36	31	32	33	34	35	36	31	32	33	34	35	36
6	5	4	3	2	1	6	5	4	3	2	1	6	5	4	3	2	1
7	8	9	10	11	12	7	8	9	10	11	12	7	8	9	10	11	12
18	17	16	15	14	13	18	17	16	15	14	13	18	17	16	15	14	13
19	20	21	22	23	24	19	20	21	22	23	24	19	20	21	22	23	24
30	29	28	27	26	25	30	29	28	27	26	25	30	29	28	27	26	25
31	32	33	34	35	36	31	32	33	34	35	36	31	32	33	34	35	36

Boundaries of School District No. 52 Lane County, Oregon.

Geo. D. Barnard & Co., Printers, Lithographers,

Commencing at the cor of secs 17, 18, 19 & 20 T. 21 S. R. 3 W. Thence E. about 3 miles to the summit of the mountains Thence Southwardly along the summit to ½ mile S. of the S. line. Thence W. to ¼ mile W. of center of sec. 5 T. 22 S. R. 3 W. Thence N. 1½ mile W. ¼ mile N. 2 miles to place of beginning.

Sept. 20th 1891 A.W. Patterson
Supt.

O.K.

Map of School District No. 52 Lane County, Oregon.

Printers, Lithographers and Stationers, St. Louis.

RANGE RANGE 3 W. RANGE

TOWNSHIP No. 21 S.

TOWNSHIP No. 22 S.

TOWNSHIP No.

6	5	4	3	2	1	6	5	4	3	2	1	6	5	4	3	2	1
7	8	9	10	11	12	7	8	9	10	11	12	7	8	9	10	11	12
18	17	16	15	14	13	18	17	16	15	14	13	18	17	16	15	14	13
19	20	21	22	23	24	19	20	21	22	23	24	19	20	21	22	23	24
30	29	28	27	26	25	30	29	28	27	26	25	30	29	28	27	26	25
31	32	33	34	35	36	31	32	33	34	35	36	31	32	33	34	35	36
6	5	4	3	2	1	6	5	4	3	2	1	6	5	4	3	2	1
7	8	9	10	11	12	7	8	9	10	11	12	7	8	9	10	11	12
18	17	16	15	14	13	18	17	16	15	14	13	18	17	16	15	14	13
19	20	21	22	23	24	19	20	21	22	23	24	19	20	21	22	23	24
30	29	28	27	26	25	30	29	28	27	26	25	30	29	28	27	26	25
31	32	33	34	35	36	31	32	33	34	35	36	31	32	33	34	35	36

Boundaries of School District No. 51 Lane County, Oregon.

Geo. D. Barnard & Co., Printers, Lithographers,

The revised boundaries of District No 51 are as follows – viz –
Beginning on Kiota creek at ¼ Sec. post between Sec° 9 & 16 in Tp. 17 S. R. 5 W.
Thence E. to N.E. cor. Sec. 14 – Thence S. 1 mile – E. one mile – S 1 mile – E ¾ mile
S. ¾ mile – W. to Kiota Cr. Thence down said cr. to place of beginning.
May 1st 1891 A C Patterson Co. Supt.

By petition duly signed and now on file in this office the boundary
line between districts Nos 23 and 51 has this day been changed to conform to
the following description to wit: Beginning at the ¼ post between Sec.s 13 and 14
T. 17 S. R. 5 W. thence east 200 rods, thence south 160 rods thence following old line
of district Notice given this 6th day of Feb. 1894. J. G. Stevenson

In pursuance of a petition duly signed and now on file in this
Office the boundary line of this Dist. has been changed as follows to wit:
Commencing at a point 59.80 Chs W. and 53⅓ Chs S. of N.E. Cor Sec. 25 Tp 17 S. R. 5 W. Thence
E 59.80 Chs N. 53⅓ chs. to old line of Dist #51 – Thence follow old line to place of Beg.
Sept 27 – 1898 W. M. Miller
Co. Supt.

O.K.

Map of School District No. 51 Lane County, Oregon.

Printers, Lithographers and Stationers, St. Louis.

RANGE RANGE 5 W. RANGE

TOWNSHIP No. 16 S.

TOWNSHIP No. 17 S.

TOWNSHIP No.

6	5	4	3	2	1	6	5	4	3	2	1	6	5	4	3	2	1
7	8	9	10	11	12	7	8	9	10	11	12	7	8	9	10	11	12
18	17	16	15	14	13	18	17	16	15	14	13	18	17	16	15	14	13
19	20	21	22	23	24	19	20	21	22	23	24	19	20	21	22	23	24
30	29	28	27	26	25	30	29	28	27	26	25	30	29	28	27	26	25
31	32	33	34	35	36	31	32	33	34	35	36	31	32	33	34	35	36
6	5	4	3	2	1	6	5	4	3	2	1	6	5	4	3	2	1
7	8	9	10	11	12	7	8	9	10	11	12	7	8	9	10	11	12
18	17	16	15	14	13	18	17	16	15	14	13	18	17	16	15	14	13
19	20	21	22	23	24	19	20	21	22	23	24	19	20	21	22	23	24
30	29	28	27	26	25	30	29	28	27	26	25	30	29	28	27	26	25
31	32	33	34	35	36	31	32	33	34	35	36	31	32	33	34	35	36

Boundaries of School District No. 52 Lane County, Oregon.

Geo. D. Barnard & Co., Printers, Lithographers.

The revised boundaries of District No 52 are as follows — viz — Beginning at the N.E. cor. of the Pain Blair Don. claims on the Willamette river. Thence W. to a point midway on N. boundary of same. Thence S. to S. boundary of same. W. to S.W. cor of same N on W. boundary of same to N.E. cor. of the Geo. Fisher claim — W. to S.W. cor of the Solomon Zumwalt Don. Claim. N. to N.W. cor. of same. W. to Robt Patterson S.E. cor — N. to N.E. cor of same. W. 10 rods. N. to old boundary line. E. to Ben. Davis W. boundary. N. to N.W. cor of same. E. to the Willamette River. Thence up said river to place of beginning.

June 5th 1891

A. W Patterson
Co Supt.

In accordance with a petition duly signed and now on file in this office the following change has this day been made in the boundary line of this district. viz: Commencing at the ½ mile stake between Secs. 15 & 22 T. 17 S. R. 4W. thence south to Robt. Patterson's south line thence in an easterly direction following said south line to its intersection with the dist line.

Notice given the Clerk this 21st day Jan. 1895

J. G. Stevenson
Co Supt.

For northern boundary see page 21 Dist 17.

In pursuance of a petition the following change is hereby made in the boundary of dist 52 & Dist 4. Beginning at the N.W. cor of East ½ of S.W. of N.W. ¼ of Sec. 36 Tp 17 S.R. 4W. South ¼ mile west 6 sec line between Sec 34 & 35 north ¾ mile, east 6 present boundary of district 52.

Eugene Ore. April 4. 1908

J. R. Chrisman Co-Judge
W. D. Edwards

Map of School District No. 52 Lane County, Oregon.

Printers, Lithographers and Stationers, St. Louis.

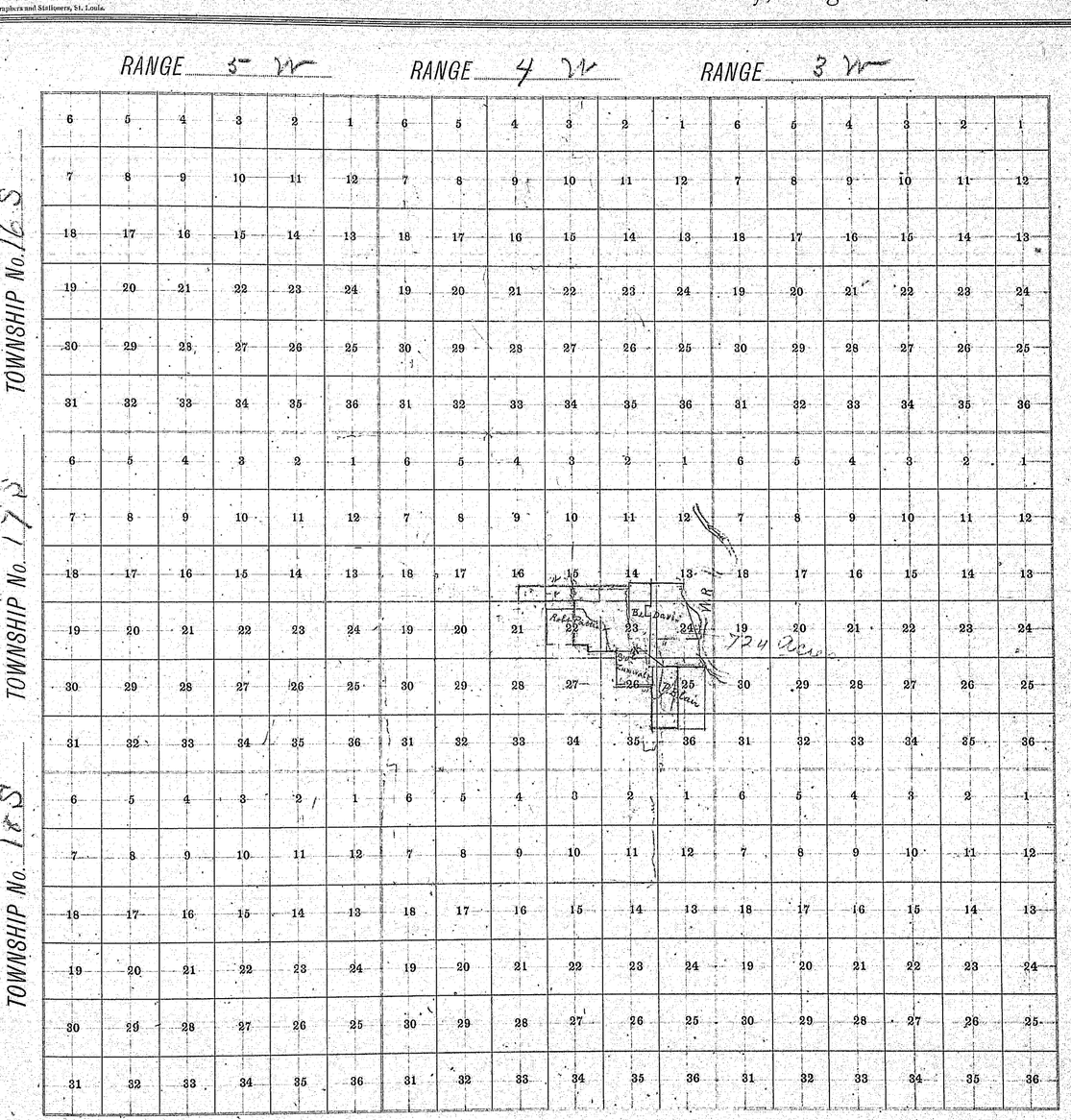

Boundaries of School District No. 53 Lane County, Oregon.

Geo. D. Barnard & Co., Printers, Lithographers.

The revised boundaries of District No. 53 are as follows. Beginning at the 1/4 sec. post between Secs. 10 & 11 T. 18 S. R. 11 W. thence W. one mile and a half. Thence S. to the S. W. cor. of N. W. 1/4 of N. E. 1/4 of Sec. 16. Thence W. to the bank of the North Fork of the Siuslaw River. Thence down the E. bank of the same to a line that divides Lots No 1 & 2 of Public Surveys in Sec 13 of T. 18 S. R. 12 W. Thence N. to the west line of Lot No 1 of said Sec. Thence N. to the 1/4 Sec. cor. bet. Secs 1 & 12 Thence E. to the Cor. of Secs 5, 6, 7 & 8 T. 18 S. R. 11 W. Thence N. to the line of Lane & Benton Counties; Thence E. three miles. Thence S. to the place of beginning.

July 23rd 1890

A W Patterson
Co. Supt.

Feb 11, 1896

No 158

By petition the boundaries of this dist have been changed to correspond with the following descriptions, to wit. Commencing at the 1/2 mile stake between Secs. 1 & 11 T. 18 S. R. 11 W. thence West to center of Sec. 2. 3/4 mile, west to center of N. E. 1/4 of Sec. 18. South 3/4 mile. W. 1/4 mile S. 1/2 mile W. to N. E. of the Siuslaw. Up west bank of same to line between Lots 1 & 2 in Sec 13, T. 18 S. R. 12 W. thence west to W. cor. of Lot 1 & 2. N. to 1/2 mile stake between Secs. 1 & 12 E 1 1/2 miles. N 1 mile & to line E. 1 mile S. 1/2 mile E. 2 miles S 1 mile & place of beginning. Notice given Feb. 11 th 1896

J.S. Stevenson Co Supt.

In accordance with petition duly signed and now on file in this office a new district, to be known as School Dist No 158 of Lane Co Or, has been formed with boundaries as follows, to wit: Commencing at the N.W. cor. of sec. 5 T. 17 S. R. 11 W. thence south 6 miles. E. 1 mile S. 1/2 mile E 5 miles. N. 6 1/2 miles. W. 6 miles to place of beginning

Notice given this 1st day of Feb 1896

J. S. Stevenson, Co Supt

In pursuance of petition, the following change is hereby made in the boundary of Districts 109 & 158. Beginning at the S.W. corner of Sec. 32 T. 16 S. R. 10 W.; thence East 1 mile; thence North one & one-half miles; thence West two miles; thence South to present boundary line of District 158.

Eugene, Oregon May 2 - 1910

Hilmon M Thompson County Judge
H D Edwards Co Com
H M Price Co Com
W B Dillard Co Supt.

Map of School District No. 53 Lane County, Oregon.

No 158.

Printers, Lithographers and Stationers, St. Louis.



Boundaries of School District No. 54 Lane County, Oregon.

Geo. D. Barnard & Co., Printers, Lithographers,

The boundaries of Dist No 54 are as follows, towit: Beginning at the N.E. Cor. of Sec. 7. T. 15 S R. 4 W. thence thence west 1½ mile, thence north ½ mile to middle of Sec. 1. T. 15 S R 5 W. thence west ¾ mile, thence south ½ mile, thence west on sec. line between sec. 2 & 11 & 3 & 10 to its point of intersection with the Long Tom, thence up said Long Tom to its point of intersection by the south line of the tp. thence east on tp. line, to Junction City dist, thence following line of Junction dist. to the ½ mile state between Sec. 30 & 31. T 15 S. R. 4 W. thence north 3 miles, thence east ½ mile to S.E. Cor. of sec. 7, thence north one mile to place of beginning.

Copied Jan. 23rd 1890 — See old book of Records page 218. J. G. Stevenson Supt.

The S. boundary of this District has this day been changed by moving it ½ north running E & W. through center of Sec 35 & 36

May 8th 1891 A. W. Patterson Co. Supt.

~~In accordance with a petition duly signed and now on file in this office, I have this day changed the northern boundary of this district to read as follows — Commencing at a point on the east boundary line of Sec. 7, Tp. 15 S. R. 4 W. where the county line crosses the same, thence due west to the Long Tom river.~~

~~Dated March 2, 1898.~~ ~~G. S. Hunt Co. Supt.~~

By the action of the District Boundary board of Lane County, Oregon, all that part of the east half of Section Seven (7) Township Fifteen 15, South of Range Five (5) West Willa Mer. lying south of the boundary line between Lane & Benton counties, was detached from District No 54 & attached to a new joint district which is being formed from territory in Lane & Benton counties, leaving the boundaries of said District No 54 as indicated by the red pencil line on the opposite page

E. J. Moore Co School Supt.

Map of School District No. 54 Lane County, Oregon.

Printers, Lithographers and Stationers, St. Louis.



Boundaries of School District No. 55 Lane County, Oregon.

Geo. D. Barnard & Co., Printers, Lithographers, Printers, Lithographers and Stationers, St. Louis.

Commencing where the County Line between Lane and Linn Co.s intersects the Willamette river. Thence E. on Co. line to the Co. road bet. sec.s 5 & 8 80 rods west of N.E. cor. of sec. 8 T. 16 S. R. 3 W. Thence S. on said road to S. side of Joseph Smith's land. Thence W. on S. line of said Smith's land to the N.W. cor. of J. I. Vaughan's land. Thence S. bet. J. I. Vaughan and G. R. Ward's land to J. J. Brown's don. cl. Thence W. to the N.W. cor. of same sec. line bet. sec.s 19 & 20. Thence S. to 1/4 mile stake bet. sec.s 19 & 20. Thence W. bet. James Lyttle and Eli Ferguson's 45 3/4 ch.s to Co. road. Thence S. along Co. road to 1/4 mile post bet. sec.s 19 & 30. Thence W. to Willamette river. Thence down said river to place of beginning.

A. W. Patterson
Co. Supt.

Jan. 19th 1892.

The south boundary of this district is this day changed to read as follows to wit: Commencing at a point on the Co. road where it crosses the 1/2 section line, running east and west in Sec. 19, Tp. 16 S. R. 3 W. Thence due west to the Willamette R. Thence up said river to old line of district.

Sept. 20, 1897.

C. S. Hunt
Co. Supt.

Map of School District No. 55 Lane County, Oregon.

RANGE 4 W. RANGE 3 W. RANGE

TOWNSHIP No. 16 S.

TOWNSHIP No. 17 S.



Boundaries of School District No. 56 Lane County, Oregon.

Geo. D. Barnard & Co., Printers, Lithographers, Printers, Lithographers and Stationers, St. Louis.

The corrected boundaries of District No 56 are as follows — viz Commencing at the S.W. cor. being the cor. of Secs 13, 14, 23, 24 T. 18 S R 4 W. Thence running North three miles to Township line. Thence E. on Tp. line three miles. Thence S. one mile, Thence E. to summit of divide. Thence in a S. Westerly course on summit over Spencer Butte to a point S. Westerly therefrom ~~East~~ on the divide east of the place of beginning — Thence W. to the place of beginning

Jan 27 1891 } A W Patterson Co. Supt.

By Petition duly signed the N. boundary has been changed so as to include in District No 4 all that portion of the Mulligan Don. Cl. lying in it. Also all the Territory lying N. on a line extended ~~from~~ West from the quarter post bet. Secs 4 & 5 T. 18 S R. 3 W to the roadway leading from Willamette St in Eugene. April 2 1891 A W Patterson Co Supt.

Notices duly sent.

By petition now on file in this office the following territory has been transferred from this dist and added to Dist No 4. To wit: the West ½ of N.W. ¼ of Sec. 6 T. 18 S R. 3 W and the East ½ of the N.E. ¼ of sec. 1 T. 18 S R. 4 W.

Notice given to clerks of both dists Oct. 1st 1892 J. G. Stevenson Supt.

In accordance with a petition now on file in this office the boundary line of this dist has been changed as follows, to wit: Commencing at the S.W. cor. of Sec. 13 Tp. 18 S R 4 W. thence south 1 mile, thence east 1½ miles, thence north to old line of Dist. Notice given Nov. 15. 1892

J. G. Stevenson Supt.

In persuance of a petition duly filed in the office of the County School Supt. the following change is hereby made in the boundary of district No. 4 and 56: — Beginning at the N.E. cor. of Claim 50 in Tp 18 S.R. 3 W. thence west 40 rods, south 48 rods, ~~south~~ East 40 rods north 48 rods to the present boundary of dist. 4.

G. R. Chrisman Co-Judge
H. P. Edwards Co. Com
H. M. Price Co. Comm

Map of School District No. 56 Lane County, Oregon.

RANGE 4 W RANGE 3 W RANGE

TOWNSHIP No. 17

TOWNSHIP No. 18 S

TOWNSHIP No. 19 S



Boundaries of School District No. 57 Lane County, Oregon.

Geo. D. Barnard & Co., Printers, Lithographers, Printers, Lithographers and Stationers, St. Louis.

The revised boundaries of this District are as follows — viz — Beginning at a point 80 rods west of the N.W. cor. of Sec. 24 T. 17 S. Range 1 W. — Thence running South to the McKenzie river — Thence down the river to line between Secs 29 & 30 — Thence North on said Sec. line to summit of ridge between the waters of the McKenzie and Camp Creek Thence Eastwardly along said summit to a point due north of the place of beginning — Thence South to place of beginning.

Feb 24 1891 A W Patterson Co. Supt.

This District also includes the farm and residence of F. M. Dodson This includes the Fractional N.E. 1/4 of Sec. 30 authorized by Petition dated Nov 15 1885 yet lying in Distr. No 70 A W Patterson Co Supt.

conflicts with 65

In accordance with a petition now on file in this office the land of Mrs Olive Laing is detached from School district No 34 and annexed to School district No 57 of Lane co Oregon.

Dated April 4th, A.D. 1901. H. R. Kincaid, Judge

H. D. Edwards

J. R. Hill

In pursuance of a petition duly filed the following change is hereby made in the boundary of school district 57.

Commencing at the N.W. cor. of the land now owned by R C & Della Vaughn in Sec. 32 Tp 17 S R 1 W. running S. 32 rods, thence west 10 rods, south 40 rods to Cor. of said land, thence east to present boundary of district 57.

Dated at Eugene Oregon this 29th day of September, 1906.

G. R. Chrisman Co. Judge

H. D. Edwards Co. com

H. M. Brice Co. Comm

W. B. Dillard

√ Map of School District No. 57 Lane County, Oregon.

RANGE RANGE 1 W RANGE

TOWNSHIP No. 16 S.

TOWNSHIP No. 17 S

TOWNSHIP No. 18 S



Boundaries of School District No. 58 Lane County, Oregon.

Geo. P. Harmond & Co., Printers, Lithographers.

The revised boundaries of District No 58 are as follows-viz- Beginning at ¼ sec post bet. Sec^s 28 & 29 T. 18 S. R. 5 W. thence S. 4½ miles - E. 1 mile - S. 1½ miles - E. 1 mile - N. 2 miles E. 1 miles - N. ½ mile - E ½ mile - N. 2 miles - E. ½ mile - N. 1½ miles - W. 4 miles to place of beginning

May 12th 1891

A W Patterson Co. Supt.

√ Map of School District No. 58 Lane County, Oregon.

Printers, Lithographers and Stationers, St. Louis.

RANGE ____ RANGE 5 W. RANGE 4 W.

TOWNSHIP No. 18 S.

TOWNSHIP No. 19 S.

6	5	4	3	2	1	6	5	4	3	2	1	6	5	4	3	2	1
7	8	9	10	11	12	7	8	9	10	11	12	7	8	9	10	11	12
18	17	16	15	14	13	18	17	16	15	14	13	18	17	16	15	14	13
19	20	21	22	23	24	19	20	21	22	23	24	19	20	21	22	23	24
30	29	28	27	26	25	30	29	28	27	26	25	30	29	28	27	26	25
31	32	33	34	35	36	31	32	33	34	35	36	31	32	33	34	35	36
6	5	4	3	2	1	6	5	4	3	2	1	6	5	4	3	2	1
7	8	9	10	11	12	7	8	9	10	11	12	7	8	9	10	11	12
18	17	16	15	14	13	18	17	16	15	pres 14	wald 13	18	17	16	15	14	13
19	20	21	22	23	24	19	20	21	22	23	24	19	20	21	22	23	24
30	29	28	27	26	25	30	29	28	27	26	25	30	29	28	27	26	25
31	32	33	34	35	36	31	32	33	34	35	36	31	32	33	34	35	36

Boundaries of School District No. 57 Lane County, Oregon.

Gen. D. Barnard & Co., Printers, Lithographers, &

According to a petition properly signed and now on file in this office the boundary lines of this district have this day been changed so as to confirm to the following description, to-wit: Beginning at a point on the Long Tom where it is intersected by the Sec. line between Sec's. 8 and 17, T. 17 S R. 5 W. thence west to the 1/2 mile stake between Sec's. 11 and 14, T. 17 S. R. 6 W. thence south 1 mile, thence east 1/2 mile, thence due south to the Long Tom, thence down the channel of said stream to the place of beginning.
Notice given to the Clerk this 4th day of April, 1890 J. D. Stevenson, Supt.

By petition the west 1/2 of the N. E. 1/4 of Sec. 14, T. 17 S. R. 6 W. has this day been detached from this district and annexed to dist No 15-1.
Dated Feb. 8. 1895. J. D. Stevenson.

Map of School District No. 57 Lane County, Oregon.

Printers, Lithographers and Stationers, St. Louis.

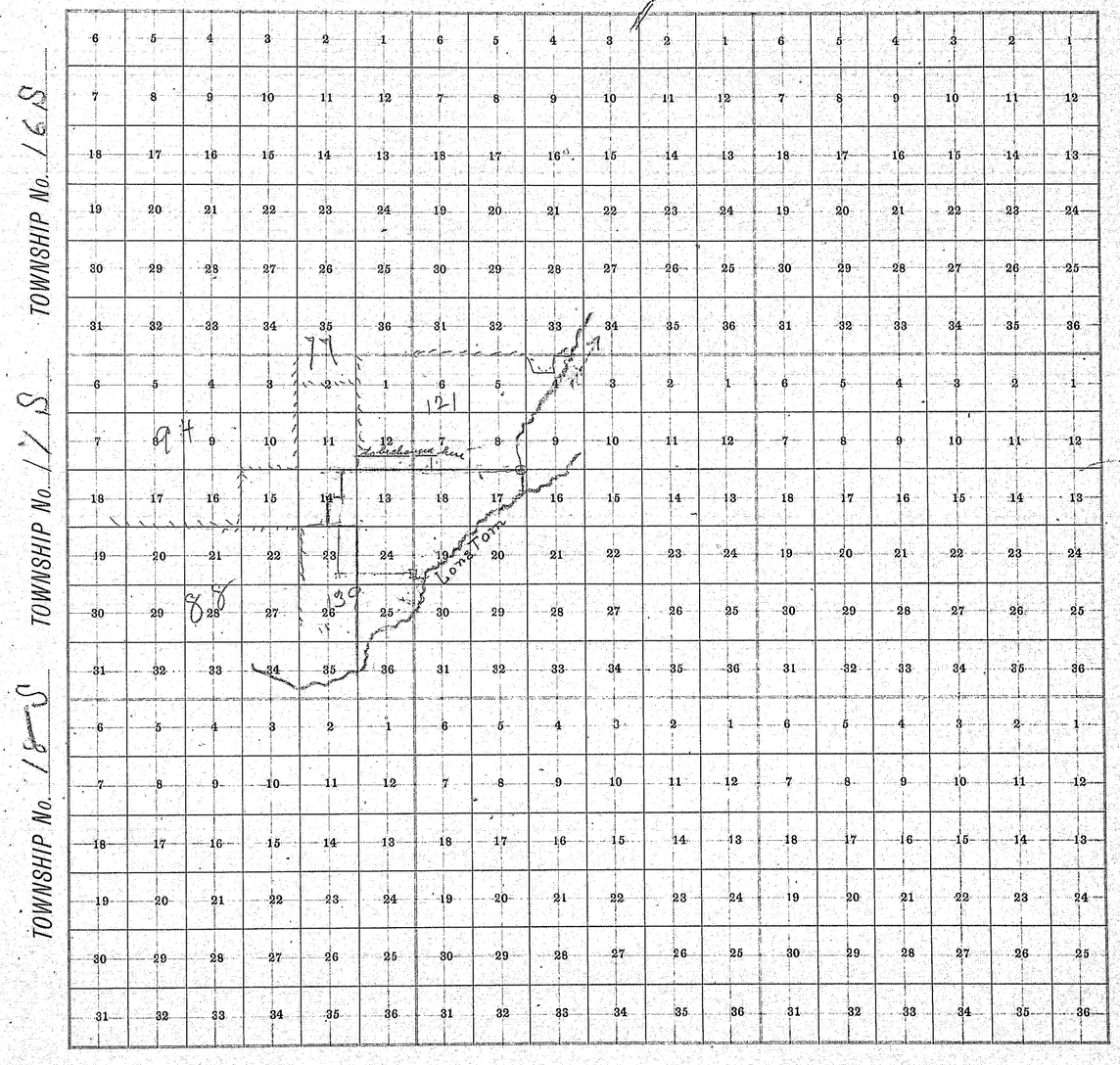

Boundaries of School District No. 60 Lane County, Oregon.

Geo. D. Barnard & Co., Printers, Lithographers, Printers, Lithographers and Stationers, St. Louis.

Commencing on the McKenzie river where it is intersected by the sec. line bet. secs 29 & 30 Tp. 17 S. R. 1 W. Thence S. to county road. Thence E. on the same to a point 80 rods E. of sec. line. Thence S. 125 rods to line intersecting sec. Thence W. 80 rods to sec. line. Thence S. to ¼ sec. post bet. secs 5 & 6 Tp. 18 S. R. 1 W. Thence W. to a point due S. of the S.W. cor of Frederick Gray's farm. Thence N. on W. boundary of same, and further N. to the McKenzie river. Thence up the same to the place of beginning.

Jan. 24th 1892 A.W. Patterson
Supt.

In accordance with a petition duly signed and on file in this office the boundary line of this district has been changed as follows, to wit: beginning at the N.E. Cor. of Sec. 6 Tp. 18 S.R. 1 W. thence west 1½ miles, thence south ¼ mile, thence west ½ mile, thence south ¼ mile to line of district.

Notice given January 30, 1893. J. G. Stevenson
Supt.

In accordance with a petition duly signed and now on file in this office the following territory has been this day attached from Dist. No. 60 and annexed to Dist. No. 34. Commencing at a point on the Sec. line ½ mile N. of the S.E. cor. of Sec. 31, Tp. 17 S. R. 1 W. Thence W. 80 rds. Thence N. to the McKenzie R. Thence up said river to old line of Dist. Thence follow old line of Dist. to place of beginning.

Dated Jan. 26. 1898. C. S. Hunt
Co. Supt.

In persuance of a petition duly signed and notices being posted the following change was ordered made in dist. 34 and 60 as follows:-

Beginning one-half mile north of the S.W. cor. of sec. 32 Tp. 17 S.R. 1 W. thence north to Co road, thence east along said road to where said road strikes the McKenzie River, excepting 5 acres belonging to J. A. Putman, thence down said river to the present boundary of dist. 60.

Dated at Eugene Ore. this 3rd day of Feb. 1905.

G. R. Chrisman Co-Judge
H. M. Price Co Commissioner
H. D. Edwards Co. Com

In persuance of request of the owners the following change is made in the boundary of school district 60 so as to include some unorganized territory:- Com at the N.W. cor of the following:- E one-half of that part of the E½ of the N.E. ¼ of sec. 31 Tp. 17 1 W. & W one half of N.W. ¼ sec. 31 TP 17 1 W. lying south of the co. road to Hendricks ferry S. 32 rods E 10 rods N. 32 rods W. 10 rods to beg. containing 2 acres.

Mar. 7. 1907

G. R. Chrisman Co-Judge
H. D. Edwards Co Com
H. M. Price

Map of School District No. 60 Lane County, Oregon.

RANGE 2 W. RANGE 1 W. RANGE

TOWNSHIP No. 17 S.

TOWNSHIP No. 18 S.

TOWNSHIP No. 19 S.



Boundaries of School District No. 61 Lane County, Oregon.

Geo. D. Barnard & Co., Printers, Lithographers,

Commencing on the summit of the hills on the E. side of the N. branch of the Coast Fork one mile N. of T. line in T. 22 S. R. 3 W. Thence Southwardly and Eastwardly Westwardly & Northwardly around the waters of this West branch of Coast Fork to a point due W. of place of beginning. Thence E. to place of beginning

Sept. 25th 1891.

A W Patterson
Supt.

Map of School District No. 61 - Lane County, Oregon.

Printers, Lithographers and Stationers, St. Louis.

RANGE ____ RANGE 3 W. RANGE ____

TOWNSHIP No. ____

TOWNSHIP No. 23 S.

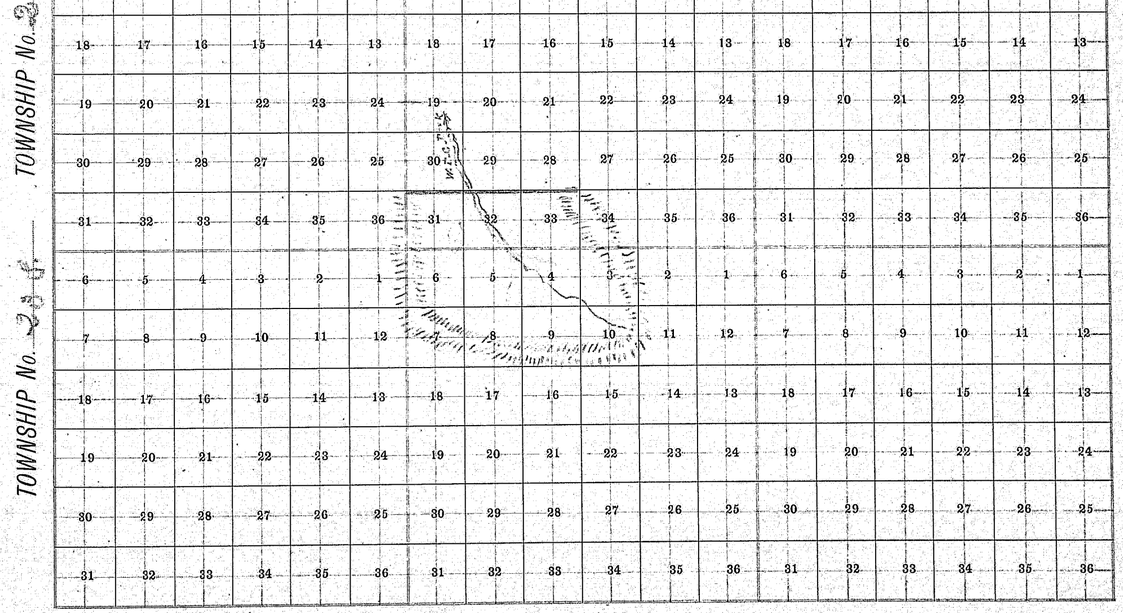

Boundaries of School District No. 62 Lane County, Oregon.

Geo. D. Barnard & Co., Printers, Lithographers.

Commencing on the Willamette river, on the S. boundary of the Ts. J. Pengra Don. cl. Thence E. to the S.E. cor. of same. Thence N. to N.E. cor. of J.C. Looney's claim. Thence E. to line bet. secs. 11 & 12. Thence S. to S.W. cor. of Sec. 12. Thence E. 1½ miles, S. ½ mile, E. ½ mile. Thence E. 1½ mile. N. ½ mile S. to the Willamette river. Thence down same to place of beginning

Jan 25th 1892.

A.W. Patterson
Supt. per d.

In pursuance of a petition the West ½ of the S.W. quarter of Sec. 12, Tp. 18 - 2 W. is changed from district 95 to district 62.

Eugene, Oreg. Dec. 1. 1908.

G.R. Ehrisman Co. Judge
H.D. Edwards Co Com
H.M. Steel Co Com

Map of School District No. 62 Lane County, Oregon.

Printers, Lithographers and Stationers, St. Louis.



Boundaries of School District No. 63 Lane County, Oregon.

Geo. D. Barnard & Co., Printers, Lithographers.

Commencing at the cor. of sec. 19, 20, 29 & 30 T. 19 S. R. 3 W. Thence N. Easterly to S.E. cor. of Jas. Moore's Donation. Thence N. to S.W. cor. of Dist. No. 9. Thence N. to cor. in angle of same. Thence W. to W. line. Thence S. to quarter sec. post on E. side of sec. 12. T. 19 S. R. 4 W. being S.E. cor. of Dist. No. 98. Thence W. to A. R. Smith's East boundary. Thence S. to where said line turns E. Thence E. to where same turns S. Thence S. to C. Hager's N.W. cor. Thence S. to V. B. Dunn's land. Thence E. to his N.E. cor. Thence S. to summit of hills. Thence N. Easterly to place of beginning. On March 16th 1889, the land by petition belonging to Albert Rougger & John Jennicken was transferred to Dist. No. 40. (See old book of records Page 162)

Sept 15th 1891

A.W. Patterson.
Supt.

By petition duly signed the west boundary of this dist has this day been changed to conform to the following Commencing at a point 40 rods south of the center of Sec. 14 T. 3, R. 4 W. thence west 240 rods, thence south 180 rods, thence east 1 mile to district line.

J. G. Stevenson.
Co. Supt.

Notice given this 25th day of Feb. 1893.

By petition the west line of this district has been changed as follows, to-wit: Commencing at the N. W. cor. of the Dist. thence west to Middle of Sec. 10. T. 19. S. R. 4 W. thence south 1/2 mile thence west 1/2 mile. thence south 3/4 mile, thence east to line of dist.

Notice given June 8th 1895.

J. G. Stevenson
Co. Supt.

On pearance of a petition the following unorganized territory is hereby added to district 63 beginning at the center of sec. 10. Tp. 19 S.R. 4 W. thence west one mile and one half thence south to SW. cor of sec 28 - thence east 2 3/4 miles to present boundary of #63.

G.R. Chrisman Co. Judge
W. D. Edwards, Co. Com

In pursuance of a petition duly filed, the north-half of Sections No. 10 & 11 & 12 Township 19 S. R. 4 West are hereby transferred from School District No. 98 to district No. 63

May 8 - 1911 Eugene, Ore.

It appearing from the sworn testimony of C. A. Waskin of Dist. 98 that the notices posted in Dist 98 ~~to~~ were defective the above order is hereby rescinded.

May 25 - 1911 - Eugene, Oregon.

Map of School District No. 63 Lane County, Oregon.

Printers, Lithographers and Stationers, St. Louis.

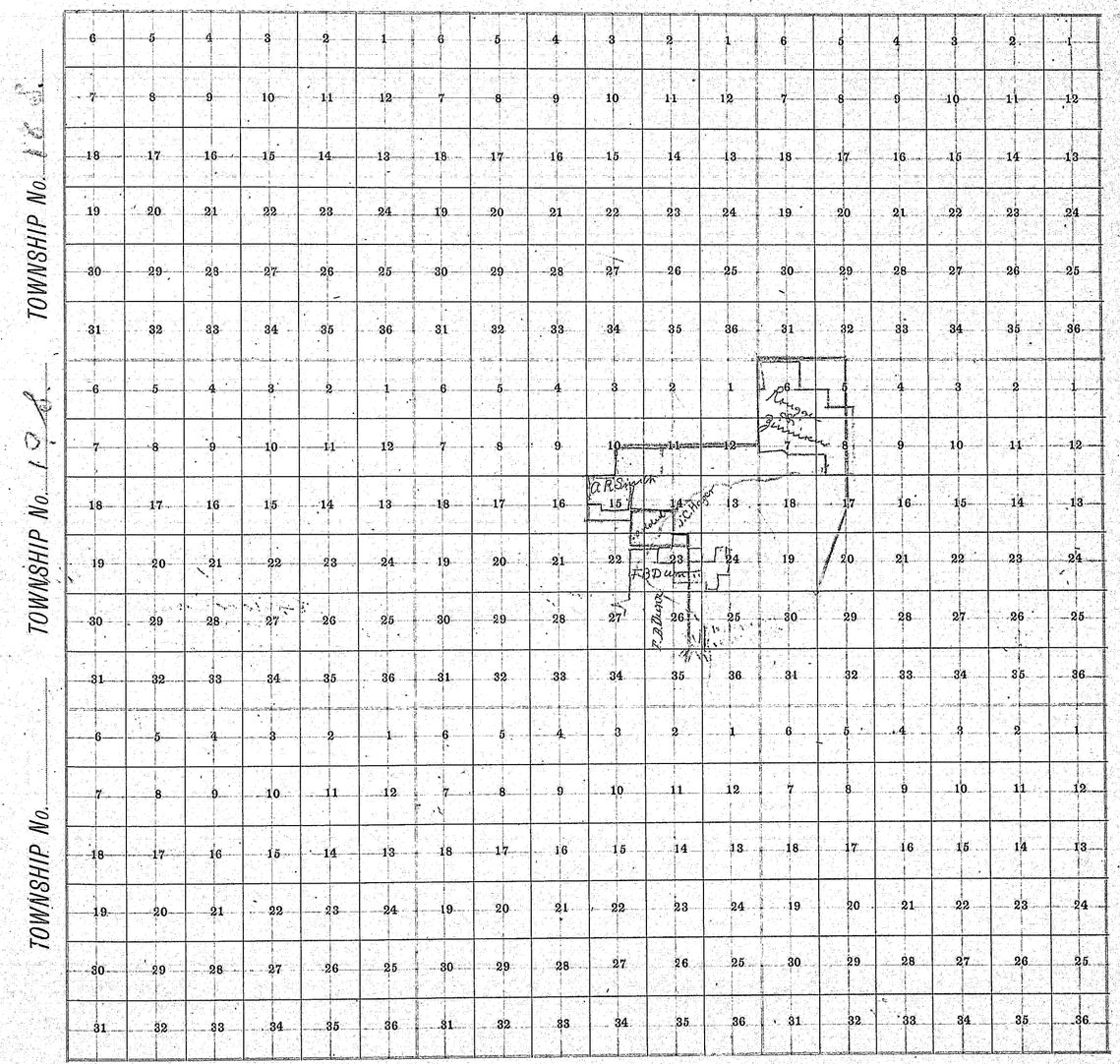

Boundaries of School District No. 64 Lane County, Oregon.

Geo. P. Howard & Co., Printers, Lithographers.

The boundaries Dist No. 64 are as follows, to-wit: Commencing at the S.E. cor. of sec. 1 T. 16 S. R. 1 W. thence west to the S. W. cor. of sec. 6, thence north the N.W. cor of sec. 19 T. 15 S R. 1 W. thence east to the N.E. cor. of sec. 24. thence south to place of beginning.
See page 254 old Record Book. J. G. Stevenson Supt.

In accordance with petitions duly signed the farms and residences of J.C. Bileman in sec. 5 T. 16 S R. 1 W is hereby transfered from District No. 64 to Distr. No. 79
May 24th 1892 A. W. Patterson Supt.
Notice to Clks & Directors of both Distrs.

A correction has this day been made in the boundaries of this district so as to include north of the County Line secs. 13-14-15-16-17-18 and the south ½ of secs. 7-8-9-10-11-12 and will hereafter be known as joint school dist. No 64 of Lane and Linn Counties J. G. Stevenson
Notice given Dec. 1st 1884 Co Supt.

By petition the eastern portion of this dist has this day been organized into a separate district by the following dividing line to wit: Commencing at the South East cor. of Sec. 4, T. 16 S, R. 1 W, thence north 2 miles, thence west 80 rods, thence north 1 mile, thence west 240 rods thence north 2¼ miles to North line of dist. J. G. Stevenson
Notice given the 23d day of Feb. 1895 Co Supt.

By petition sec. 24 T. 16 S R. 2 W. has been annexed to Joint dist No 64
Feb. 1895 J. G. Stevenson
Co Supt.

By petition the south boundary of this dist. is changed as follows to wit: Beginning at the south west cor. of sec 6 T. 16 S R. 1 W. thence due east 3 miles thus including the farm of J. C. Bileman. J. G. Stevenson
Notice given Oct. 6. 1886 Co Supt.

Jle 27 By petition the East West boundary line of this dist has been changed as follows, to wit: Commencing 8 rods west of the S.E. Cor. of sec 28 T. 15 S R. 1 W. thence west 160 rods, thence north 1 mile to line of dist. Notice given April 10. 1896 J. G. Stevenson Co Supt.

In pursuance of a petition duly filed the following change is hereby made in the boundary of Districts No. 64 + 79 — "Beginning at the North East Corner of Section Eight, Tp. Sixteen South Range One West, thence South One-Half Mile, thence West to East boundary of claim 42, in said section, North 5 chains, West to West boundary of said claim 42, North to Section line between sections Six and Seven said Township and Range."
April 10 — 1911

Map of School District No. 64 Lane County, Oregon.

Printers, Lithographers and Stationers, St. Louis.



Boundaries of School District No. 64 Lane County, Oregon.

Geo. D. Barnard & Co., Printers, Lithographers.

Boundary lines of S/B#,64a,Linn and Lane Counties,

Beginning at the South East Cor, of Sec,20,Tp, I5,S.R.I.West, and running thence East 3/4,miles;thence South I,mile; thence East1/4 mile thence South 2 miles; thence West I mile;thence North3/4,mile; thence 1/2 mile;thence South 3/4.mile; thence West I and I/2,mile;thence North3 mile thence West I,mile; thence North I,mile; thence East I,Mile; thence North I and I/4mile;thence East 2 miles;thence South2 andI/4,miles to the place of beginning.

mmencing at the S.E. Cor. of sec. 1 T. 16 S. R. 1 W. te N.W. cor of sec. 19 T. 15 S R. 1 W. thence lace of beginning.

J. G. Stevenson Supt.

nd residence of J.C. Coleman in sec. 5 T. 16 S R. 1 W.

C. W. Patterson Supt.

A correction has this day been made in the boundaries of this district so as to include north of the County Line secs. 13-14-15-16-17-18 and the south ½ of secs. 7-8-9-10-11-12 and will hereafter be known as joint school dist. No. 64 of Lane and Linn Counties

J. G. Stevenson Co. Supt.

Notice given Dec. 1st 1894

By petition the eastern portion of this dist has this day been organized into a separate district, by the following dividing line to wit: Commencing at the South East cor. of Sec. 4. T. 16 S. R. 1 W. thence north 2 miles. thence west 80 rods, thence north 1 mile. thence west 240 rods thence north 2¼ miles to North line of dist.

J. G. Stevenson Co. Supt.

Notice given the 23d day of Feb. 1895

By petition Sec. 24 T. 16 S R. 2 W. Has been annexed to Joint dist No 64 Feb. 1895

J. G. Stevenson Co. Supt.

By petition the south boundary of this dist is changed as follows to wit: beginning at the south west cor of sec 6 T. 16 S R. 1 W. thence due east 3 miles thus including the farm of J. C. Coleman

J. G. Stevenson Co. Supt.

Notice given Oct. 6. 1896

Feb 27 By petition the East West boundary line of this dist has been changed as follows, to wit: Commencing 80 rods west of the S.E. Cor. of sec 28 T. 15 S R. 1 W. thence west 160 rods, thence north 1 mile to line of dist. Notice given April 10. 1896

J. G. Stevenson Co. Supt.

In pursuance of a petition duly filed the following change is hereby made in the boundary of Districts No. 64 & 99 — "Beginning at the North East Corner of Section Eight, Tp. Sixteen South, Range One West, thence South One-Half Mile, thence West to East Boundary of claim 42, in said section, North 5 chains, West to West boundary of said claim 42, North to Section line between sections Six and Seven said Township and Range."

April 10 — 1911

Map of School District No. 64 Lane County, Oregon.

Printers, Lithographers and Stationers, St. Louis.

RANGE 2 W. RANGE 1 W. RANGE 1 E.

TOWNSHIP No. 15 S.

TOWNSHIP No. 16 S.

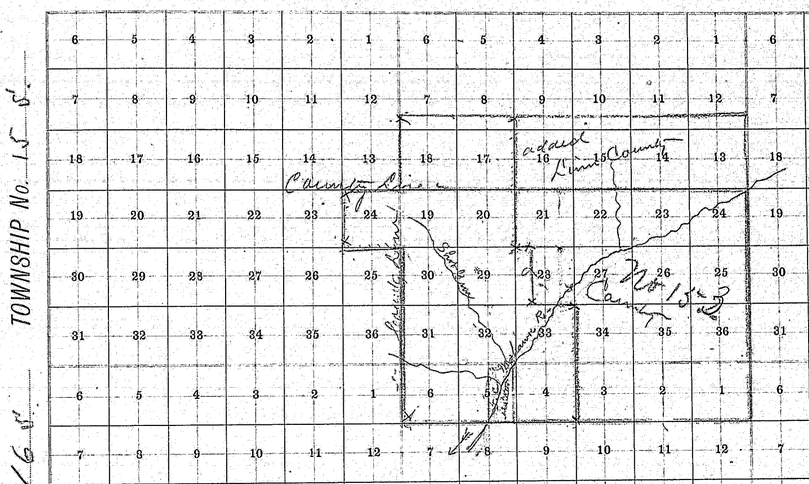

Boundaries of School District No. 65 Lane County, Oregon.

Geo. F. Harnden & Co., Printers, Lithographers.

In pursuance of a Petition now on file in this Office it is hereby Ordered and determined that District № 65 be divided by a line running North & South through the Center of Sec 17 of T. 17 S. R 1 E. The Eastern portion thereof to be known as District 126 №

October 10th 1890 A W Patterson

Notice to Clerk & Director Supt.

The boundaries of District №65 as they remain since the division of the District are as follows-viz- Commencing at the ¼ sec. post on the north side of sec. 17 - T. 17 S. R. 1 E. thence South to the McKenzie river and across the same to the summit of the hills on the South side - thence Westwardly along the summit to a point 80 rods West of the line between Ranges 1 E & 1 W. thence North across the river to the summit of the mountains on the N. side. thence Eastwardly along the summit to a point due N. of the place of beginning - thence S. to the the place of beginning.

Feb 1891 A W Patterson Co. Supt.

The boundaries of this district have been duly changed so as to read as follows- viz- Beginning at Cor. of Tps. 16 & 17 S. R 1 E. & R 1 W. thence S. ½ mile - W. 1 mile - S ½ mile - W. 1 mile - S 2¾ miles - E ¾ mile S 2½ miles - E 2¼ miles - N ½ mile - E ½ mile - N 5½ miles - W 1½ mile to place of beginning.

May 16th 1892

Notice duly served

A W Patterson Supt

Map of School District No. 65 Lane County, Oregon.

Printers, Lithographers and Stationers, St. Louis.

RANGE 1 W RANGE 1 E RANGE

TOWNSHIP No. 17 S.

TOWNSHIP No. 18 S.

6	5	4	3	2	1	6	5	4	3	2	1	6	5	4	3	2	1
7	8	9	10	11	12	7	8	9	10	11	12	7	8	9	10	11	12
18	17	16	15	14	13	18	17	16	15	14	13	18	17	16	15	14	13
19	20	21	22	23	24	19	20	21	22	23	24	19	20	21	22	23	24
30	29	28	27	26	25	30	29	28	27	26	25	30	29	28	27	26	25
31	32	33	34	35	36	31	32	33	34	35	36	31	32	33	34	35	36
6	5	4	3	2	1	6	5	4	3	2	1	6	5	4	3	2	1
7	8	9	10	11	12	7	8	9	10	11	12	7	8	9	10	11	12
18	17	16	15	14	13	18	17	16	15	14	13	18	17	16	15	14	13
19	20	21	22	23	24	19	20	21	22	23	24	19	20	21	22	23	24
30	29	28	27	26	25	30	29	28	27	26	25	30	29	28	27	26	25
31	32	33	34	35	36	31	32	33	34	35	36	31	32	33	34	35	36

Boundaries of School District No. 66 Lane County, Oregon.

Geo. D. Barnard & Co., Printers, Lithographers.

The boundaries of District N°66 are as follows. viz - Commencing at the S.W. Cor. of T. 18 S. R. 6 W. Thence E. 2 miles. N. 1 miles. E. 1 mile to N.E. cor Sec. 33. Thence N. 3 miles - E. 2 miles. - N. 2 miles to Tp. line. W. 5 miles to N.W. Cor of Tp. S. 6 miles to place of beginning.

A W Patterson
Co. Supt.

July 25th 1891

On pursuance of a petition duly filed the following change is hereby made in the boundary of Dists no 66 and 33, enlarging Dist 66.

Beginning one half mile west of the N.E. cor of sec 14 Tp. 18 S.R. 3 W thence south one mile, thence west one half mile thence south two miles thence west one mile to the present boundary line of dist 66.

~~Nov.~~ Dec. 3. 1904

G.R. Ekrisman Co. Judge
H. W. Brice Co. Commissioner

Map of School District No. 66 Lane County, Oregon.

Printers, Lithographers and Stationers, St. Louis.

RANGE ____ RANGE 6 W. RANGE ____

TOWNSHIP No. ____

TOWNSHIP No. 18 S.

TOWNSHIP No. ____

6	5	4	3	2	1	6	5	4	3	2	1	6	5	4	3	2	1
7	8	9	10	11	12	7	8	9	10	11	12	7	8	9	10	11	12
18	17	16	15	14	13	18	17	16	15	14	13	18	17	16	15	14	13
19	20	21	22	23	24	19	20	21	22	23	24	19	20	21	22	23	24
30	29	28	27	26	25	30	29	28	27	26	25	30	29	28	27	26	25
31	32	33	34	35	36	31	32	33	34	35	36	31	32	33	34	35	36
6	5	4	3	2	1	6	5	4	3	2	1	6	5	4	3	2	1
7	8	9	10	11	12	7	8	9	10	11	12	7	8	9	10	11	12
18	17	16	15	14	13	18	17	16	15	14	13	18	17	16	15	14	13
19	20	21	22	23	24	19	20	21	22	23	24	19	20	21	22	23	24
30	29	28	27	26	25	30	29	28	27	26	25	30	29	28	27	26	25
31	32	33	34	35	36	31	32	33	34	35	36	31	32	33	34	35	36

Boundaries of School District No. 67 Lane County, Oregon.

Geo. D. Barnard & Co., Printers, Lithographers.

Commencing on the right bank of Big Fall Creek on line bet. Sect. 2 & 3. Tp. 19 S. R. 1 W. Thence North E. ¼ sec post bet sect. 14 & 15 Thence W. to ¼ sec. post bet. sect. 17 & 18 Thence S. 1½ miles W. ½ mile. S. to Big Fall Creek. Thence ~~up same and~~ up Big Fall Creek to place of beginning

Jan 20th 1892 A.W. Patterson

Supt.

In persuance of a petition the following change is hereby made in the boundary of district 62 & 67. Beginning 80 rods N of the center of sec 30 Tp. 18 SR. 1 W - west one half mile to Tp line between Tp 18 - R 1 & 2 W. S on Tp line to Willamette river thence up said river to the mouth of Fall Creek - thence up said creek to present boundary of dist 67.

G R Chrisman Co-Judge

Nov. 21. 1908 H D Edwards Co Com

Map of School District No. 67 Lane County, Oregon.

Printers, Lithographers and Stationers, St. Louis.

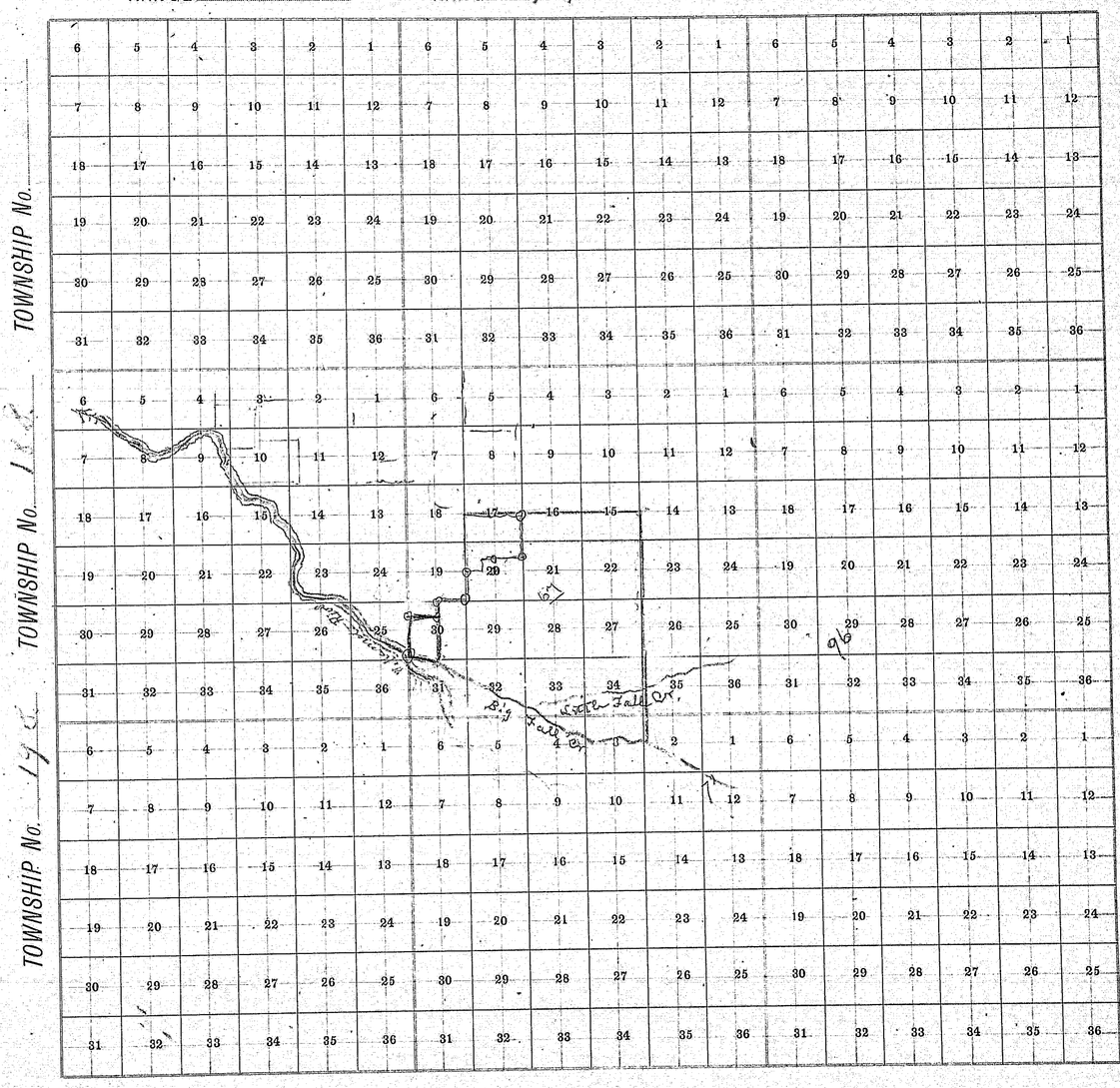

Boundaries of School District No. 68 Lane County, Oregon.

Geo. D. Barnard & Co., Printers, Lithographers

All that portion of the McKenzie valley or watershed lying Eastward and above the line bet Ranges 4 & 5 East of Tp 16 S.

Nov. 2nd 1891.

A.W. Patterson
Supt.

Map of School District No. 68 Lane County, Oregon.

Printers, Lithographers and Stationers, St. Louis.



Boundaries of School District No. 69 Lane County, Oregon.

Geo. D. Barnard & Co., Printers, Lithographers.

The established boundaries of District No 69 are as follows viz — Beginning at the South-West corner of Township 15 S. R. 4 W. Thence N. one mile. Thence E. to the Willamette River. Thence up said river to its intersection with South boundary of said Tp. Thence W. on said Tp. boundary to 1/4 mile W. of the S. E. cor of Sec. 33 of Tp. aforesaid. Thence S. 1/2 mile — W. 1/2 mile — N. 1/2 mile to Tp. line. Thence W. to place of beginning.

Established by County Com. Court — A. W. Patterson
July 9th 1891 & Plat & description — Co. Supt.
Sent to Directors of Dist. No 69 & notice Direct. Dist. 14

In accordance with a petition duly signed and now on file in this office, Lots Nos. 9 and 10 Junction City in East Park, has this day been detached from school districts Nos. 14 and 38 and annexed to school dist No. 69. Said lots lie in the N. W. cor. of sec. 4 and N. E. cor. of sec. 5 — T. 16 S. R. 4 W.
Notice given Nov. 12, 1895 — J. G. Stevenson Co. Supt.

Map of School District No. 69 Lane County, Oregon.

Printers, Lithographers and Stationers, St. Louis.

RANGE 5 W RANGE 4 W. RANGE

TOWNSHIP No. 15 S

TOWNSHIP No. 16 S



Boundaries of School District No. 70 Lane County, Oregon.

Geo. D. Barnard & Co., Printers, Lithographers.

The adjusted boundaries of District No 70 are as follows. viz— Beginning on on the west boundary of District No 5 at the ¼ sec. Stake on the South side of Sec 7 in T. 17 S. R. 1W. Thence running South One mile - Thence East ½ mile to cor. Thence South 1 mile, thence west ½ mile of Secs 17 18 19 20 — Thence South to the McKenzie river - Thence down the river to a point opposite the center of sec 21 T. 17 S. & 2 W — Thence North to the Summit of the Ridge dividing the waters of Mohawk from those of Camp Cr. Thence around northwardly and Eastwardly on the Summit to a point due North of the place of beginning - Thence South to the place of beginning

Feb 23 1891 a W Patterson Supt.

Map of School District No. 70 Lane County, Oregon.

Printing, Lithographers and Stationers, St. Louis.

RANGE 3 W. RANGE 2 W. RANGE 1 W.

TOWNSHIP No. 17 S. TOWNSHIP No. 18 S.

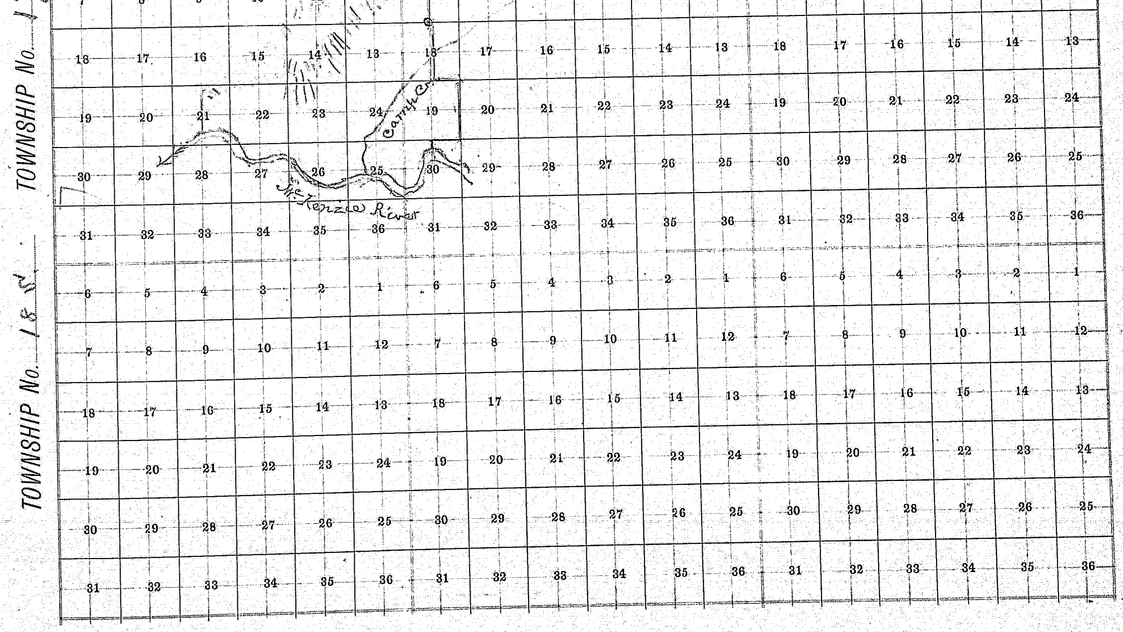

Boundaries of School District No. 71 Lane County, Oregon.

Geo. D. Barnard & Co., Printers, Lithographers,

The Amended boundaries of this District are as follows, Commencing at the N.E. Cor. of T.19S R.1W. thence west to a point 80 rods east of the N.W. cor of sec. 3. thence south 40 rods (1¼ miles) thence west to Willr. thence up said river & its point of intersection by the east bdy. line of the township, thence north along the twp. line to the place of beginning. Corrected by the County Court January 9th 1890.

J. D. Stevenson, Supt.

This District was divided March 24th 1891 by mutual consent. the northern portion constituting a new district No 132

A W Patterson Supt.

Map of School District No. 71 Lane County, Oregon.

Printers, Lithographers and Stationers, St. Louis.

RANGE 2 W RANGE 1 W RANGE 1 E

TOWNSHIP No. 18 S

TOWNSHIP No. 19 S



Boundaries of School District No. 72 Lane County, Oregon.

Geo. D. Barnard & Co., Printers, Lithographers.

The revised boundaries of District No 72 are as follows viz- Commencing where the south boundary of Sec 31 T. 17 S. R. 5 W. is intersected by Long Tom. Thence E. to ¼ mile stake on south side of Sec. 33. Thence N. ¼ mile thence E. to Pinto Cr. Thence down said Creek to its junction with Long Tom. Thence up Long Tom to place of beginning.

D. W. Patterson Co. Supt

July 29th 1891

By petition the S. W. ¼ of Sec. 33. T. 17. S. R. 5 W. has this day been detached from this district and annexed to district No 44.

Notice given this 29th day of March 1895.

J. G. Stevenson
Co Supt

Map of School District No. 72 Lane County, Oregon.

Printers, Lithographers and Stationers, St. Louis.

RANGE ____ RANGE 5 W. RANGE ____

TOWNSHIP No. 17 S.

TOWNSHIP No. 18 S.



Boundaries of School District No. 73 Lane County, Oregon.

Geo. D. Barnard & Co., Printers, Lithographers.

Commencing on Big Fall Creek 80 Rods E. of line bet secs 3 & 4 Tp. 19 S. R. 1 W. Thence S. to 80 rods S. of line bet secs 3 & 10. Thence W. to Willamette river. Thence down the river to mouth of Big Fall Creek. Thence up the same to place of beginning.

Jan. 25 1892.

A.W. Patterson
Supt.

Map of School District No. 73 Lane County, Oregon.

Printers, Lithographers and Stationers, St. Louis.

RANGE 2 W. RANGE 1 W. RANGE 1 E.

TOWNSHIP No. 18 S.

TOWNSHIP No. 19 S.

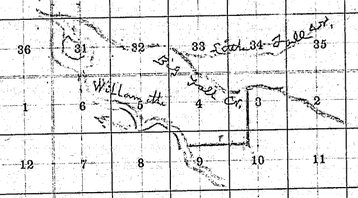

Boundaries of School District No. 74 Lane County, Oregon.

Geo. D. Barnard & Co., Printers, Lithographers.

The Amended boundaries of District No 74 are as follows, Commencing at the S.W. cor. of Township 19 S. R 1 E, thence east along township line to and across the Willamette River, thence up said river to the ½ mile stake between Sec's 2 and 3 T. 20 S. R. 1 E, thence east ½ mile to middle of sec 2, thence north to tp. line, thence east ½ mile to S. E. cor. sec 35 T. 19 S. R. 1 E, thence north to summit of ridge between the Willamette river Wimble creek, thence North westerly along the summit of said range of hills to a point where it is crossed by the township line, thence south along the tp. line to place of beginning.

Corrected by County Court Jan. 9. 1890 J. G. Stevenson, Supt.

Map of School District No. 74 Lane County, Oregon.

Printers, Lithographers and Stationers, St. Louis.



Boundaries of School District No. 75 Lane County, Oregon.

Geo. D. Barnard & Co., Printers, Lithographers,

Commencing ¼ mile E. quarter sec. post bet. secs 7 & 8 T. 22 S. R. 3 W. Thence N. 1 mile Thence E. to summit of hills about 2 miles. Thence Southwardly along said summit to 1 mile N. of Tp. line. Thence W. to summit of hills on W. side of river. Thence Northward along said summit to a point due W. of place of beginning. Thence E. to place of beginning.

Sept. 22. 1891. A.W. Patterson
Supt.



In pursuance of a petition duly filed the following change is hereby made in the boundary of district No. 75.

"Commencing at the quarter Section corner on the line between Sections 7 and 8, Tp. 22 S. R. 3 W. Thence East 20 chains, Thence North to intersect the line between Tp. 22 and 21. S.R. 3 West Thence West to the summit of the Calapooia Mountains, Thence meandering said mountain Southward to a point due West of place of beginning, Thence East to place of beginning"

April 10 – 1911

Map of School District No. 75 Lane County, Oregon.

Printers, Lithographers and Stationers, St. Louis.

RANGE ____ RANGE 3 W. RANGE ____

TOWNSHIP No. 21 S.

6	5	4	3	2	1	6	5	4	3	2	1	6	5	4	3	2	1
7	8	9	10	11	12	7	8	9	10	11	12	7	8	9	10	11	12
18	17	16	15	14	13	18	17	16	15	14	13	18	17	16	15	14	13
19	20	21	22	23	24	19	20	21	22	23	24	19	20	21	22	23	24
30	29	28	27	26	25	30	29	28	27	26	25	30	29	28	27	26	25
31	32	33	34	35	36	31	32	33	34	35	36	31	32	33	34	35	36

TOWNSHIP No. 22 S.

6	5	4	3	2	1	6	5	4	3	2	1	6	5	4	3	2	1
7	8	9	10	11	12	7	8	9	10	11	12	7	8	9	10	11	12
18	17	16	15	14	13	18	17	16	15	14	13	18	17	16	15	14	13
19	20	21	22	23	24	19	20	21	22	23	24	19	20	21	22	23	24
30	29	28	27	26	25	30	29	28	27	26	25	30	29	28	27	26	25
31	32	33	34	35	36	31	32	33	34	35	36	31	32	33	34	35	36

TOWNSHIP No. ____

6	5	4	3	2	1	6	5	4	3	2	1	6	5	4	3	2	1
7	8	9	10	11	12	7	8	9	10	11	12	7	8	9	10	11	12
18	17	16	15	14	13	18	17	16	15	14	13	18	17	16	15	14	13
19	20	21	22	23	24	19	20	21	22	23	24	19	20	21	22	23	24
30	29	28	27	26	25	30	29	28	27	26	25	30	29	28	27	26	25
31	32	33	34	35	36	31	32	33	34	35	36	31	32	33	34	35	36

Boundaries of School District No. 76 Lane County, Oregon.

Geo. D. Barnard & Co., Printers, Lithographers.

The established boundaries of District No 76 are as follows—viz Beginning at the mouth of North Fork in Sec. 12 of T. 21 S. R 2 E. Thence up said N. Fk. Fork to the Tp. line bet. Ranges 2 & 3 E. Thence N. on Tp. line to Tp. cor. Thence East on N. boundary of Tp 21 S R 3 E to N.E. Cor. of same & Thence S. 4 miles Thence W 6½ miles. Thence N. to place of beginning

May 15th 1891

A W Patterson Co. Supt.

Map of School District No. 76 Lane County, Oregon.

Printers, Lithographers and Stationers, St. Louis.

RANGE 2 E. RANGE 3 E. RANGE

TOWNSHIP No. 20 S.

TOWNSHIP No. 21 S.

TOWNSHIP No.

North Fork

Willamette River

Mary's

Kelsays River

Boundaries of School District No. 77 Lane County, Oregon.

Geo. D. Barnard & Co., Printers, Lithographers,

Amended boundaries of Dist No. 77 - Organized Feb. 10th 1874. by R.S. Callison, Beginning
all of that portion of T 16 S.R. 6 W lying south of the Hall and Lake Creek roads.
Copied Dec. 31st 1889 - See page 310 old book of Records J.G. Stevenson Supt.

In accordance with a petition duly signed and now on file in this office the boundary lines of this district have been changed to read as follows, to-wit; Commencing at the South west Cor. of Tp. 16 S. R. 6 West, thence north 2 miles, thence east 4 miles, thence north 1/2 mile, thence east 2 miles thence south 2 1/2 miles to south east cor. of Tp. thence west 6 miles to place of beginning.

J.G. Stevenson
Co. Supt.

Notice given Feb. 11, 1893.

By petition dated March 6, 1893, the north 1/2 of sec. 2, Tp 17 S. R. 6 W. has been added to this district.

J.G. Stevenson Co. Supt.

By petition this north 1/2 of sec. 2 has this day been annexed to dist 157. Dated Feb. 8, 1895

J.G. Stevenson Co. Supt.

Map of School District No. 77 Lane County, Oregon.

Printers, Lithographers and Stationers, St. Louis.

RANGE 7 W. RANGE 6 W. RANGE 5 W.

TOWNSHIP No. 15 S.

TOWNSHIP No. 16 S.

TOWNSHIP No. 17 S.



Boundaries of School District No. 78 Lane County, Oregon.

Geo. D. Barnard & Co., Printers, Lithographers,

The boundaries of District No. 78 are as follows - viz - Commencing at a point on the Kiota creek due W. of the North boundary of H. C. Owens Don. Cl. Thence E. to 80 rods E. of the Tp line in Sec. 6 of T 18 S. 4 W. Thence S. to S. E. cor of the Arbuckle D. C. Thence W. to Kiota Cr. Thence down said Cr. to place of beginning.

May 2nd 1891 A. W. Patterson Co. Supt.

In accordance with a petition the east boundary line of this Dist has been changed as follows, to wit: Commencing on the east boundary line on sec. line between sec. 7 and 18. Tp 18 S. R. 4 W. thence east 1/2 mile, thence south 1 1/4 miles, thence west 1/2 mile to old line of dist.

J. G. Stevenson
Co. Supt.

In pursuance of a petition now on file in this office the following described territory has been detached from Dist 78 and formed into a new Dist to be known as school Dist #130: Commencing at a point on Coyote Creek 4 chs W of the center of Sec. 29 Tp. 18 S. R. 5 W. Thence E. through the center of Secs 29, 28, & 27 to the center of sec 26 in said Tp. N 86 chs W. 4 chs N. 64 chs. Thence Westerly along the N. boundary of the Jacob Cook & S. Jenkins Don Claims to N. W. Cor of said S. Jenkins Don. Cl. Thence in a Southerly direction along the W. boundary lines of said Cl to Coyote Creek Thence up said Creek to place of beginning

Done this day of Feb. 1899

W. M. Miller Co. Supt.

Map of School District No. 78 Lane County, Oregon.

Printers, Lithographers and Stationers, St. Louis.

RANGE 6 W RANGE 5 W. RANGE 4 W

TOWNSHIP No. 18 S.

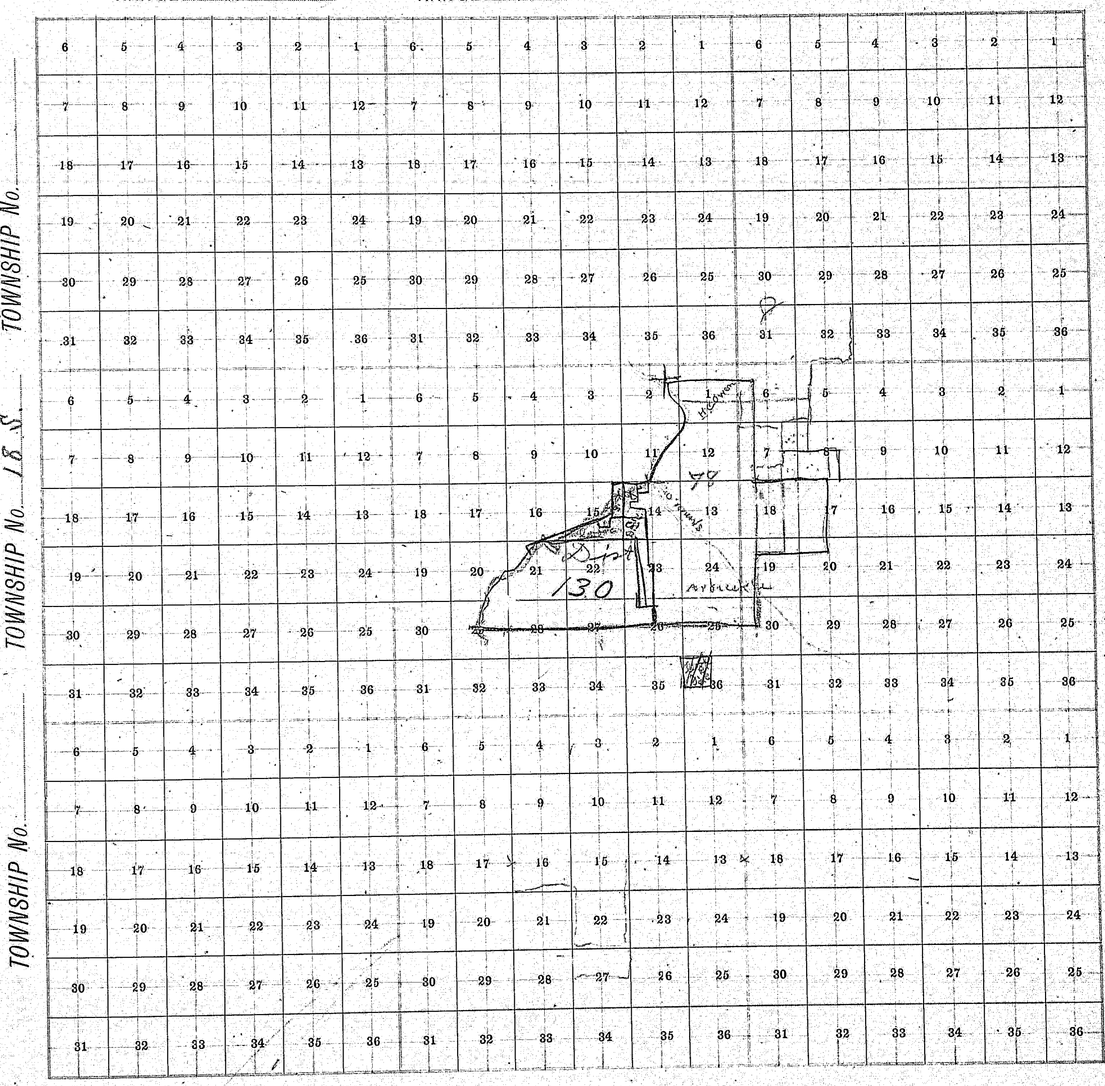

Boundaries of School District No. 77 Lane County, Oregon.

Geo. D. Barnard & Co., Printers, Lithographers, Printers, Lithographers and Stationers, St. Louis.

Commencing at the S.W. cor. of Tp. 16 S. R. 1 W. Thence N. 5 miles, Thence E. 4½ miles Thence S. 5 miles. Thence W 4½ miles to place of beginning.

Sept 1st 1891. A.W. Patterson Supt.

The farm of J. C. Hillman has been added by petition from district No 64. May 1892 A.W. Patterson Co Supt per J. C. S.

By petition Secs. 31-32-33 and the south ½ of Secs. 28-29-30 have this day been detached from this dist. and added to a new dist to be known as school Dist No 147. Notice given this 16th day of April 1894. J. G. Stevenson Co Supt.

By petition the north boundary of this district has this day been changed as follows, to wit: commencing at the N.W. Cor. of Sec. 7 T. 16 S. R. 1 W. thence due east 4½ miles thus placing the farm of J. C. Hileman in dist No 64. J. G. Stevenson Co Supt.

Notice given Feb. 6. 1896.

By petition the boundary of this No 79 district has been changed as follows: Commencing at the N.W. Cor. of Sec. 7 Tp. 16 S. R. 1 W. Thence S 1¼ miles E 2½ miles to the old line of district thence S. along the old line of said school district to the place of beginning.

E. O. Potter County Judge
W. T. Bailey " Com
H. D. Edwards " "
W. M. Miller Co Supt.
Dist boundary Board

At the Annual Meeting June 17th 1907, Dis. 42 & 79 voted on the consolidation of said districts & as a majority of all votes cast in each Dis. were for consolidation, it is hereby ordered that Dis. 42 and 79 be consolidated and known as Dis. 79, of Lane County, Ore., with bnre as follows:- Beg. at N.W. Cor. Sec. 7 Tp. 16 S. 1 W. E. 2 mi., S. 1¼ mi., E. 2½ mi., S 3¾ mi., to Tp. Line, thence W. 1½ mi. to S.W. Cor. Sec. 34, N. 1 mi., W. 1 mi., N. ½ mi., W. 3½ mi., to R. L. between Ranges 2 & 3, W, N. 2 mi., E. 4 mi., N. 1 mi., E. 2 mi., R. L. between Rs. 1 & 2, S. 1 mi to Beg.

Dated at Eugene, Oregon, this 21st day of June 1907.

G. R. Chrisman Co. Judge
H. D. Edwards Co. Com
H. M. Bruce Co Comm

Map of School District No. 79 Lane County, Oregon.



Boundaries of School District No. 81 Lane County, Oregon.

Geo. D. Barnard & Co., Printers, Lithographers.

"Beginning at a point on S. boundary of Dist. No 40, due N. of NW. cor of GW. Harper's Donation Claim Thence S. to same and S. along W. boundary of same to W. boundary of Dist. 26 in Sec. Dec. 9 T 20 S. R. 3 W. Thence W. to E. boundary of Sec 10 Tp. 20 S. R. 4 W. Thence circling around Lynx Hollow to cor. of sec. 19, 20, 29 & 30. Thence E. to W. line of David Millers' farm. Thence S. to S.W. cor. of same. Thence E. to place of beginning

Aug. 20th 1891.

A.W. Patterson
Supt.

By petition duly signed the East boundary of this district has been so changed as to include the farm of J. L. Hunter in district No. 80

June 22nd 1892.

A.W. Patterson
Supt.

Notice to officers of Districts No 80 & 41

By petition the south ½ of Sec. 7, T. 20 south R. 3 W. has this day been detached from Dist. No. 48. and annexed to dist. No 80.

J. G. Stevenson
Co Supt.

Notice given Feb. 28, 1895—

Map of School District No. 80 Lane County, Oregon.

Printers, Lithographers and Stationers, St. Louis.

RANGE 1 W. RANGE 2 W. RANGE

TOWNSHIP No. 19 S.

TOWNSHIP No. 20 S.

D. Mizer

Sam. Neff Don.

Boundaries of School District No. 81 Lane County, Oregon.

Geo. D. Barnard & Co., Printers, Lithographers

Commencing at the N.W. cor. of sec. 36 T 19 S. R. 1 E. Thence S. 1 mile. W. ½ mile, S. ¼ m. West ¼ m. to summit of hills on S. side of the Willamette river. Thence S. Easterly along said summit to line bet. secs 33 & 34 T. 20 S. R. 2 E. Thence N. to summit of hills on N. side of the river. Thence N. Westerly along summit to place of beginning

Sept 10th 1891

A.W. Patterson

Supt

Map of School District No. 81 Lane County, Oregon.

Printers, Lithographers and Stationers, St. Louis.

RANGE 1 E RANGE 2 E. RANGE 3 E.

TOWNSHIP No. 19 S

TOWNSHIP No. 20 S

6	5	4	3	2	1	6	5	4	3	2	1	6	5	4	3	2	1
7	8	9	10	11	12	7	8	9	10	11	12	7	8	9	10	11	12
18	17	16	15	14	13	18	17	16	15	14	13	18	17	16	15	14	13
19	20	21	22	23	24	19	20	21	22	23	24	19	20	21	22	23	24
30	29	28	27	26	25	30	29	28	27	26	25	30	29	28	27	26	25
31	32	33	34	35	36	31	32	33	34	35	36	31	32	33	34	35	36
6	5	4	3	2	1	6	5	4	3	2	1	6	5	4	3	2	1
7	8	9	10	11	12	7	8	9	10	11	12	7	8	9	10	11	12
18	17	16	15	14	13	18	17	16	15	14	13	18	17	16	15	14	13
19	20	21	22	23	24	19	20	21	22	23	24	19	20	21	22	23	24
30	29	28	27	26	25	30	29	28	27	26	25	30	29	28	27	26	25
31	32	33	34	35	36	31	32	33	34	35	36	31	32	33	34	35	36

Boundaries of School District No. 82 Lane County, Oregon.

Geo. F. Barnard & Co., Printers, Lithographers, &c.

The boundaries of Dist No. 82 are as follows, to wit: Commencing at the N.W. cor. of Sec. 31. T. 17 S.R. 1 W. thence east 6 miles to N.E. cor. of Sec. 36, thence south 7 miles to S.E. cor. of T. 20 S R. 1 W. thence west 6 miles, thence north 7 miles to place of beginning.
Organized Oct. 1st 1875 by R. H. Callison. Copied Jan 29, 1890. J. G. Stevenson

In accordance with petition the following change has this day been made in the boundary line between this dist. and dist. No. 46. To wit: Commencing at the N.W. Cor. of Sec. 33 Tp. 19. S. R. 1 W. thence south 1 mile, thence west 2 miles to old line of dist.
Notice given this 10th. day April 1894. J. G. Stevenson Co Supt.

In accordance with a petition duly signed and and now on file in this office the North 1/2 of Sec's. 33 & 34 T. 19 S. R. 1 W. have this day been detached from dist. No. 82. and annexed to dist No. 46.
Notice given this 25 day of Jan. 1895. J. G. Stevenson Co Supt.

In pursuance of a petition duly filed The following change is hereby made in the boundaries of dist. 46 and 82 as follows:
Beginning at a point one-half north of the S.E. cor. of sec 32 Tp. 19 S.R. 1 W. thence west one-half mile thence south one half mile to the boundary line of dist 82.

Dated at Eugene Oregon Oct 29. 1904 G R Chrisman County Judge

W D Edwards County commissioner
H M Rice Co comm

In pursuance of a petition the following change is hereby made in the boundary line between districts 46 & 82:- Beginning at the NW. cor. of sec 05 Tp. 19 SR 1W. west 3 miles south one mile to present boundary of district 82.
Eugene Ore. Oct 29 - 1909

G R Chrisman County Judge
W D Edwards Co Com
H M Rice Co Com

Map of School District No. 82 Lane County, Oregon.

Printers, Lithographers and Stationers, St. Louis.

RANGE 2 W RANGE 1 W RANGE 1 E

TOWNSHIP No. 19 S

TOWNSHIP No. 20 S

6	5	4	3	2	1	6	5	4	3	2	1	6	5	4	3	2	1
7	8	9	10	11	12	7	8	9	10	11	12	7	8	9	10	11	12
18	17	16	15	14	13	18	17	16	15	14	13	18	17	16	15	14	13
19	20	21	22	23	24	19	20	21	22	23	24	19	20	21	22	23	24
30	29	28	27	26	25	30	29	28	27	26	25	30	29	28	27	26	25
31	32	33	34	35	36	31	32	33	34	35	36	31	32	33	34	35	36
6	5	4	3	2	1	6	5	4	3	2	1	6	5	4	3	2	1
7	8	9	10	11	12	7	8	9	10	11	12	7	8	9	10	11	12
18	17	16	15	14	13	18	17	16	15	14	13	18	17	16	15	14	13
19	20	21	22	23	24	19	20	21	22	23	24	19	20	21	22	23	24
30	29	28	27	26	25	30	29	28	27	26	25	30	29	28	27	26	25
31	32	33	34	35	36	31	32	33	34	35	36	31	32	33	34	35	36

Boundaries of School District No. 83 Lane County, Oregon.

Geo. H. Barnard & Co., Printers, Lithographers.

The present boundaries of District No 83 are found to be as follows—viz—Beginning at the N. W. Corner of sec. 26 T. 18 S R 1 W, Thence S. 1/2 miles – W 1/2 mile – S. 1/2 mile to T/p. lines – E 2 1/2 miles to S/p. Cor. Thence N 2 miles – Thence W. 2 miles to place of beginning. April 20th 1891. A. W Patterson Co. Supt.

By petition now on file in this office the boundaries of this district have been changed to read as follows to wit: commencing at the N. W. Cor. of sec. 14 T. 18 S. R. 1 W. thence south 3 1/2 miles. thence west 1/2 mile to middle of Sec. 34 thence south 1/2 mile, thence east 2 1/2 miles to S. E. Cor. of T/p. thence north 1 mile, thence east 1 mile, thence north 1/2 mile. thence east 2 miles, thence north 2 miles to N. E. Cor. sec. 16 T. 18 S. R. 1 E. thence west 5 miles to place of beginning.

Notice given this 15th. day of Feb. 1894.

J. G. Stevenson,
Co Supt.

By petition on file in the office of Co Supt. The boundaries of this district have been changed as follows: Beginning at the N. W. Cor. of Sec 7 T/p. 18 S. R. 1 E. on the line of said district No 83 N. 2 miles E. 6 miles S. 4 miles W. 3 miles to the old line of said district No 83

This 3d day of April, 1902.

H. R. Kincaid, County Judge.
J. B. Hill
H. D. Edwards Com

Map of School District No. 83 Lane County, Oregon.

Printers, Lithographers and Stationers, St. Louis.

RANGE 2 W. RANGE 1 W. RANGE 1 E.

TOWNSHIP No. 19 S. TOWNSHIP No. 18 S.



Boundaries of School District No. 83 Lane County, Oregon.

Geo. H. Harrard & Co., Printers, Lithographers,

The present boundaries of District No. 83 are found to be as follows - viz: Beginning at the N. W. Corner of Sec. 26 T. 18 S. R. 1 W, Thence S. 1/2 miles - W. 1/2 mile - S. 1/2 mile to Tp. line - E 2 1/2 miles to Sp. Cor. Thence N 2 miles - Thence W. 2 miles to place of beginning. April 20th 1891. A. W. Patterson Co. Supt.

By petition now on file in this office the boundaries of this district have been changed to read as follows, to-wit: commencing at the N. W. Cor. of sec. 14 T. 18 S. R. 1 W. thence south 3 1/2 miles, thence west 1/2 mile to middle of Sec. 34 thence south 1/2 mile, thence east 2 1/2 miles to S. E. Cor. of Tp. thence north 1 mile, thence east 1 mile, thence north 1 mile, thence east 2 miles, thence north 2 miles to N. E. Cor. sec. 16 T. 18 S. R. 1 E. thence west 5 miles to place of beginning.

Notice given this 15 th. day of Feb. 1894

J. S. Stevenson, Co. Supt.

By Petition on file in the Office of Co Supt. The boundaries of this district have been changed as follows: Beginning at the N.W. Cor. of Sec 7 Tp. 18 S. R. 1 E. on the line of said district No. 83 N. 2 miles E. 6 miles S. 4 miles W. 3 miles to the old line of said district No. 83

This 3d day of April, 1902.

H. R. Kincaid, County Judge
J. B. Hill
W. D. Edwards Com

Map of School District No. 83 Lane County, Oregon.

Printers, Lithographers and Stationers, St. Louis.



Boundaries of School District No. 84 Lane County, Oregon.

Gen. H. Barnard & Co., Printers, Lithographers

The revised boundaries of this District are as follows -viz- Commencing at the N.W. cor. of Sec. 27 T. 21 S. R. 2 W. Thence E. 3 miles to S. line - N. ¼ mile - E. ¼ mile - N. 10 chs & 58 links to S. line of Van Arburgs farm. Thence E. & N. around same to S. boundary of Sec. 19 Thence E. to S.E. cor. Sec. 22 T. 21 S. R. 1 W. Thence S. 3 miles - Thence W. 7 miles Thence N. 2 miles to place of beginning.

September 19th 1891

A. W. Patterson
Co. Supt.

In according to a petition duly signed and now on file in this office Secs. 35 and 36 T. 21 S. R. 1 W has this day been added to this district.

Dated May 26th 1894

J. H. Stevenson
Co. Supt.

In persuance of a petition duly signed and filed the following change is hereby ordered made in the boundary of dist. 84: Beginning at the S.E. cor. of sec. 34 Tp. 21 S.R. 1 W. thence west on Tp. line to the N.W. cor of sec. 6. Tp. 22 S.R. 1 W. thence south 2½ miles thence east 4 miles thence north 1½ miles to the line of said district 84.

Dated at Eugene Ore. This 27th day of October 1904

L. R. Chrisman County Judge
W. D. Edwards County Commissioner
H. M. Price Co. Comman

H. B. Dillard
Co. Supt.

Map of School District No. 84 Lane County, Oregon.

Printers, Lithographers and Stationers, St. Louis.



Boundaries of School District No. 85 Lane County, Oregon.

Geo. D. Barnard & Co., Printers, Lithographers.

Commencing on the Willamette river at the S. W. cor. of Wm Masterson's Don. cl. Thence N. to the S. boundary of Elias Briggs Don cl. Thence E. to the S. E. cor. of same Thence N. to Isaac Briggs N. W. cor. Thence E. to George Ebbert's S. W. cor. Thence N. to his N. W. cor. Thence E. to Wm Simmons W. boundary. Thence N. to his N. W. cor. Thence E. & S. & E. on boundaries of same to Philo Wilcox's N. W. cor. Thence E. to his N. E. cor. Thence S. to the Willamette river. Thence down the same to the place of beginning

Jan. 20th 1892

A.W. Patterson
Supt

Map of School District No. 85 Lane County, Oregon.

Printers, Lithographers and Stationers, St. Louis.

RANGE ____ RANGE 3 W. RANGE ____

TOWNSHIP No. 17 S. TOWNSHIP No. 18 S.

6	5	4	3	2	1	6	5	4	3	2	1	6	5	4	3	2	1
7	8	9	10	11	12	7	8	9	10	11	12	7	8	9	10	11	12
18	17	16	15	14	13	18	17	16	15	14	13	18	17	16	15	14	13
19	20	21	22	23	24	19	20	21	22	23	24	19	20	21	22	23	24
30	29	28	27	26	25	30	29	28	27	26	25	30	29	28	27	26	25
31	32	33	34	35	36	31	32	33	34	35	36	31	32	33	34	35	36
6	5	4	3	2	1	6	5	4	3	2	1	6	5	4	3	2	1
7	8	9	10	11	12	7	8	9	10	11	12	7	8	9	10	11	12
18	17	16	15	14	13	18	17	16	15	14	13	18	17	16	15	14	13
19	20	21	22	23	24	19	20	21	22	23	24	19	20	21	22	23	24
30	29	28	27	26	25	30	29	28	27	26	25	30	29	28	27	26	25
31	32	33	34	35	36	31	32	33	34	35	36	31	32	33	34	35	36



Boundaries of School District No. 85 Lane County, Oregon.

Geo. D. Barnard & Co., Printers, Lithographers.

Commencing on the Willamette river at the S. W. cor. of Wm Masterson's Don. cl. Thence N. to the S. boundary of Elias Briggs Don cl. Thence E. to the S. E. cor. of same. Thence N. to Isaac Briggs W. W. cor. Thence E. to George Ebbert's S. W. cor. Thence N. to his N. W. cor. Thence E. to Wm Simmons W. boundary. Thence N. to his N. W. cor. Thence E. & S. & E. on boundaries of same to Philo Wilcox's N. W. cor. Thence E. to his N. E. cor. Thence S. to the Willamette river. Thence down the same to the place of beginning

Jan. 20th 1892

A.W. Patterson
Supt



Map of School District No. 85 Lane County, Oregon.

Printers, Lithographers and Stationers, St. Louis.

RANGE ____ RANGE 3 W. RANGE ____

TOWNSHIP No. ____ TOWNSHIP No. 1 S. TOWNSHIP No. ____

6	5	4	3	2	1	6	5	4	3	2	1	6	5	4	3	2	1
7	8	9	10	11	12	7	8	9	10	11	12	7	8	9	10	11	12
18	17	16	15	14	13	18	17	16	15	14	13	18	17	16	15	14	13
19	20	21	22	23	24	19	20	21	22	23	24	19	20	21	22	23	24
30	29	28	27	26	25	30	29	28	27	26	25	30	29	28	27	26	25
31	32	33	34	35	36	31	32	33	34	35	36	31	32	33	34	35	36
6	5	4	3	2	1	6	5	4	3	2	1	6	5	4	3	2	1
7	8	9	10	11	12	7	8	9	10	11	12	7	8	9	10	11	12
18	17	16	15	14	13	18	17	16	15	14	13	18	17	16	15	14	13
19	20	21	22	23	24	19	20	21	22	23	24	19	20	21	22	23	24
30	29	28	27	26	25	30	29	28	27	26	25	30	29	28	27	26	25
31	32	33	34	35	36	31	32	33	34	35	36	31	32	33	34	35	36

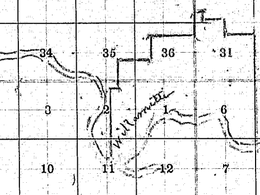

Boundaries of School District No. 86 Lane County, Oregon.

Geo. D. Barnard & Co., Printers, Lithographers.

These are the boundaries of District No 86 — Commencing at the N.W. Corner of Sec. 4 in T. 17 R. 4 W. Thence S. ½ mile — S 2½ miles — W 1½ miles — N 2½ miles W. ½ mile — N. ½ mile to place of beginning

May 1st 1891 — C. W Patterson Co. Supt.

In accordance with petition the south ½ of Sec. 33, Tp. 16 S. R. 4 West has this day been added to this dist. from dist. 21.

Notice given this 10th day of April 1894. — J. L. Silverton Co. Supt.

O.K.

In pursuance of a petition duly signed and filed the following change is hereby made in the boundary of districts 159 + 86

"Commencing at the northeast corner of Section 3 Tp. 17 S.R. 4 West of the Wil. Mer, Thence South 2 + ¾ miles, West 1 ½ miles North 2 ¼ miles to the center of Section 4, Thence West ½ mile, North 1 mile, Thence East to the West boundary of D.L.C. 43. Thence South to the north bdy. of D.L.C. No 41 in said Township, Thence West to the quarter Section line between sections 33 + 34, Thence South to the Tp. line between Tps. 16 + 17 S. R. 4 West, Thence East 1 mile to the place of beginning"

The purpose of this change is to transfer that part of W.H. Conner's land lying South of the quarter section line running East and West through Section 34 in Tp. 16. S.R. 4 West W.M. from School district No. 159 to School District No 86.

April 10 — 1911.

Map of School District No. 86 Lane County, Oregon.

Printers, Lithographers and Stationers, St. Louis.

RANGE ____ RANGE 4 W. RANGE ____

TOWNSHIP No. ____

TOWNSHIP No. ____

6	5	4	3	2	1	6	5	4	3	2	1	6	5	4	3	2	1
7	8	9	10	11	12	7	8	9	10	11	12	7	8	9	10	11	12
18	17	16	15	14	13	18	17	16	15	14	13	18	17	16	15	14	13
19	20	21	22	23	24	19	20	21	22	23	24	19	20	21	22	23	24
30	29	28	27	26	25	30	29	28	27	26	25	30	29	28	27	26	25
31	32	33	34	35	36	31	32	33	34	35	36	31	32	33	34	35	36
6	5	4	3	2	1	6	5	4	3	2	1	6	5	4	3	2	1
7	8	9	10	11	12	7	8	9	10	11	12	7	8	9	10	11	12
18	17	16	15	14	13	18	17	16	15	14	13	18	17	16	15	14	13
19	20	21	22	23	24	19	20	21	22	23	24	19	20	21	22	23	24
30	29	28	27	26	25	30	29	28	27	26	25	30	29	28	27	26	25
31	32	33	34	35	36	31	32	33	34	35	36	31	32	33	34	35	36

Boundaries of School District No. 87 Lane County, Oregon.

Geo. H. Barnard & Co., Printers, Lithographers.

Commencing at a point on the Willamette river due W. of the N. E. cor. of J. C. Rushnell's present farm. Thence N. on line between J. E. P. Withers and V. S. McClure's farms to the N. W. cor. of J. E. P. Withers. Thence E. to the County road. Thence E. bet. T. Bogarts and J. Fletchalls to T. Armatage's W. boundary. Thence N. to the N. W. cor. of T. Armatage's. Thence E. to A. J. Harlow's S. E. cor. Thence N. to McKenzie River. Thence down said river to its junction with the Willamette. Thence up the Willamette to place of beginning

Oct 11th 1891

A. W. Patterson
Co. Supt.

Map of School District No. 87 Lane County, Oregon.

Printers, Lithographers and Stationers, St. Louis.

RANGE 4 W. RANGE 3 W RANGE

TOWNSHIP No. 18

TOWNSHIP No. 19

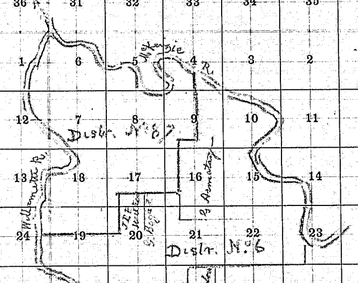

Boundaries of School District No. 88 Lane County, Oregon.

Geo. D. Barnard & Co., Printers, Lithographers.

The boundary lines of this district are as follows, to wit; Beginning at a point where the Long Tom is intersected by the west boundary line of sec. 36 T. 17 S.R. 6 W. thence north to the N.W. cor of sec 24, thence west to the quarter section stake of sec. 20, thence south to the Long Tom, thence down the creek to the place of beginning. Copied Jan 24. 1890
Organized Feb. 8, 1883 by A. W. Patterson – see old record book p. 354 J. G. Stevenson

The East boundary line of this Dist has been changed to correspond to the following to wit. Beginning at the North East corner of Sec. 22, thence south to the South west cor. of Wm Johnsons Don. Cl. thence east to the N.E. cor. John Welch's Don Cl. thence south to the north line of the Alfred Wright Don Cl. thence west to N.W. cor. of same thence south to the Long Tom. J. G. Stevenson
Notice given by Dr Patterson June 20. 1892 Co. Supt.

In persuance of a petition duly filed the following change is hereby made in the boundary of district 88 & 94. Beginning one half mile west of the S.E. corner of section 32 Tp 17-6W, thence west one and one half miles, north two and one half miles, thence east on half section line to the present boundary of district 88.
Eugene Ore. June 29, 1908 G. R. Chrisman Co-Judge
H. D. Edwards Co. Com
W. M. O. Grace

Map of School District No. 88 Lane County, Oregon.

Printers, Lithographers and Stationers, St. Louis.



Boundaries of School District No. 89 Lane County, Oregon.

Geo. F. Harvard & Co., Printers, Lithographers

The revised boundaries of District No 89 are as follows—viz— Commencing at the S. E. cor. of Sec. 18 T. 18 S. R. 7 W. Thence N. 1 miles. W. ½ mile. N. 1 mile. W. 1/4 mile to ¼ mile Stake bet. Sec's 1 & 12 T. 18 R. 8 W. Thence N. 1 mile. W. 1½ miles S. 2 miles. E. 1 mile. S. 1 mile. E. 2 miles to place of beginning.

July 29th 1891. A. W. Patterson Co. Supt.

By petition duly signed & on file in this office Sec's 14-23-24 have been added to this dist. May 9, 1893. J. G. Stevenson Co Supt.

By petition duly signed the East ½ of sec's. 3-10-15-22 T. 18 S. R. 8 W. have this day been annexed to this district. J. G. Stevenson Co Supt.

Notice given Feb. 19 th. 1895—

On presentance of a petition duly filed the following change is hereby made in the boundary of district 89 & 100—

Beginning at the S.W. cor. of sec. 8 Tp. 18, S.R. 7 W., thence east one mile, north one half mile, thence west to the present boundary of district 100.

J. R. Chrisman, Co-Judge.
T. D. Edwards Co Commissioner
W. M. Price Co Commissioner

Map of School District No. 89 Lane County, Oregon.

Printers, Lithographers and Stationers, St. Louis.

RANGE | RANGE 8 W. | RANGE 7 W.

TOWNSHIP No. 18 S.

TOWNSHIP No.

6	5	4	3	2	1	6	5	4	3	2	1	6	5	4	3	2	1
7	8	9	10	11	12	7	8	9	10	11	12	7	8	9	10	11	12
18	17	16	15	14	13	18	17	16	15	14	13	18	17	16	15	14	13
19	20	21	22	23	24	19	20	21	22	23	24	19	20	21	22	23	24
30	29	28	27	26	25	30	29	28	27	26	25	30	29	28	27	26	25
31	32	33	34	35	36	31	32	33	34	35	36	31	32	33	34	35	36
6	5	4	3	2	1	6	5	4	3	2	1	6	5	4	3	2	1
7	8	9	10	11	12	7	8	9	10	11	12	7	8	9	10	11	12
18	17	16	15	14	13	18	17	16	15	14	13	18	17	16	15	14	13
19	20	21	22	23	24	19	20	21	22	23	24	19	20	21	22	23	24
30	29	28	27	26	25	30	29	28	27	26	25	30	29	28	27	26	25
31	32	33	34	35	36	31	32	33	34	35	36	31	32	33	34	35	36

Boundaries of School District No. 90 Lane County, Oregon.

Geo. D. Barnard & Co., Printers, Lithographers, Printers, Lithographers and Stationers, St. Louis.

The boundaries of District No. 90 remain as first established comprising - viz - All of Township 16 S. R 7 W.

July 29th 1891 A W Patterson Co Supt

In pursuance of a petition now on file in this office, I have this day detached from Dist. No. 90 all of Section two Tp. 16 S. R. 7 W. and annexed it to Dist. No. 142.

C. S. Hunt
Co. Supt.

Dated Jan. 6, 1897.

In pursuance of a petition now on file in this office we have this day ordered and determined that the territory included within the boundaries described as follows to wit: beginning at the center of Sec. 17 Tp 16 S R 7 W thence S to Tp. line thence W. to the W. line of Old School dist No 129 to wit: the S.W. Cor of Sec. 33 Tp 16 S R 8 W. thence N. 6 miles E. 4 miles S. 2½ miles thence E. 1½ miles to the place of beginning, shall hereafter constitute a school district to be known as school district No. 129 of Lane County Oregon given under our hands this 28 day of April 1900 at Eugene Oregon.

E. O. Potter County Judge
H D Edwards Commissioner

#175

In persuance of a petition duly filed a new district is hereby organized and shall be know as school district 175 of Lane County, Ore. with boundaries as follows:-

Beginning at the N.E. cor. of sec. 1 - Tp 16 S.R. 7 W. west to N.W. cor of same, south to S.W. cor of same, west to N.W. cor of sec 10, south to S.W. cor of sec 10, east to N.W. cor of N.E. ¼ of sec 15, south one mile, east to township line north to place of beginning.

Dated at Eugene Ore Jan. 4, 1907

G R Chrisman Co Judge
H D Edwards Co Com
H. M. Price Co Comm

Map of School District No. 90 Lane County, Oregon.

RANGE 8 RANGE 7 W. RANGE 6

TOWNSHIP No. 16 S.

TOWNSHIP No. 17 S.

TOWNSHIP No.

6	5	4	3	2	1	6	5	4	3	Dist 142	1	6	5	4	3	2	1
7	8	9	10	11	12	7	8	9	10	11	12	7	8	9	10	11	12
18	17	16	15	14	13	18	17	16	15	14	13	18	17	16	15	14	13
19	20	21	22	23	24	19	20	21	22	23	24	19	20	21	22	23	24
30	29	28	27	26	25	30	29	28	27	26	25	30	29	28	27	26	25
31	32	33	34	35	36	31	32	33	34	35	36	31	32	33	34	35	36
6	5	4	3	2	1	6	5	4	3	2	1	6	5	4	3	2	1
7	8	9	10	11	12	7	8	9	10	11	12	7	8	9	10	11	12
18	17	16	15	14	13	18	17	16	15	14	13	18	17	16	15	14	13
19	20	21	22	23	24	19	20	21	22	23	24	19	20	21	22	23	24
30	29	28	27	26	25	30	29	28	27	26	25	30	29	28	27	26	25
31	32	33	34	35	36	31	32	33	34	35	36	31	32	33	34	35	36
6	5	4	3	2	1	6	5	4	3	2	1	6	5	4	3	2	1
7	8	9	10	11	12	7	8	9	10	11	12	7	8	9	10	11	12
18	17	16	15	14	13	18	17	16	15	14	13	18	17	16	15	14	13
19	20	21	22	23	24	19	20	21	22	23	24	19	20	21	22	23	24
30	29	28	27	26	25	30	29	28	27	26	25	30	29	28	27	26	25
31	32	33	34	35	36	31	32	33	34	35	36	31	32	33	34	35	36

Boundaries of School District No. 91 Lane County, Oregon.

Geo. H. Harnard & Co., Printers, Lithographers

Boundaries of Dist No 91. Commencing at the N.E. Cor of Sec. 4. T. 17 S.R. 8 W. thence south 3 miles to S. E. Cor. of Sec. 16. thence west 6 miles to S.W. Cor of Sec. 15. T. 17 S.R. 9 W. thence north 3 miles to N.W. Cor. of Sec. 3. thence east along township line to place of beginning.

See old book of Records page 366. Copied Nov. 22d 1889

J. G. Stevenson Supt.

By Petition duly signed Sec 4. 9. & 16. T. 17 S. R 8 W. of this District have been stricken off and added to District No 129

A. W. Patterson
Co. Supt.

March 27 1891

In pursuance of a petition now on file in the office of the County School Superintendent it is hereby ordered and determined that the territory included within the boundaries described as follows to wit. Beginning at and embracing all the vacant land, not assessed in any Sch district for school purposed at present time; beginning at the N. E. corner of Sec. 5 Tp. 17 S.R. 8 W thence 2 miles East to the N.E. corner of Sec 2, thence 6 miles South to the S. E corner of Sec. 35. thence 1/2 mile West to the S.W. corner of the S. E. 1/4 of Sec 34. thence North 1 mile to the S.E. corner of the S.W. 1/4 of Sec 27. thence West 1 3/4 miles to the S.W. corner of the S. E. 1/4 of the S. E. 1/4 of Sec 29 thence North 2 miles to the S.W. corner of the S. E. 1/4 of the S. E. 1/4 of Sec 17. Also the lands beginning at the N.E. corner of Sec 5 Tp 17 S.R. 9 W thence 2 miles West to the N.W. corner of Sec 5 thence 2 miles South to the S.W. corner of Sec 5. thence 2 miles E. to the S. E. cor of Sec 9. thence 2 miles N. to the place of beginning, shall be and are hereby annexed to School District No 91, and the Boundary Board has this day so ordered

Lake Co. Ore.

Given under our hands this day of May 1903.

H. R. Kincaid, County Judge
H. D. Edwards
Co. com.

Sections 16 & 17 Tp 17 S R 8 W are hereby annexed to Dist 91
Feb 15 1908

C. R. Chrisman as Co. Judge
Hy. M. Rice
H. D. Edwards
W. B. Dillard Co. Supt.

Map of School District No. 91 Lane County, Oregon.

Printers, Lithographers and Stationers, St. Louis.

RANGE 10 W. RANGE 9 W. RANGE 8 W.

TOWNSHIP No. 16 S.

TOWNSHIP No. 17 S.

TOWNSHIP No. 18 S.

Boundaries of School District No. 92 Lane County, Oregon.

Geo. D. Barnard & Co., Printers, Lithographers,

The boundaries of District 92 are as follows, to-wit: Beginning on the County line ½ mile west of T. 15 S R 3 W. thence west on County line to west line of T. 15 S R. 6 west; thence south to the ½ mile stake on the west line of sec. 30. thence east to the center of sec. 25; thence north ½ mile, thence west ½ mile, thence north ½ mile, thence east ½ mile, thence north to place of beginning. See old record book page 368.
Copied April 4th 1890.

J. G. Stevenson Supt.

Map of School District No. 92 Lane County, Oregon.

Printers, Lithographers and Stationers, St. Louis.

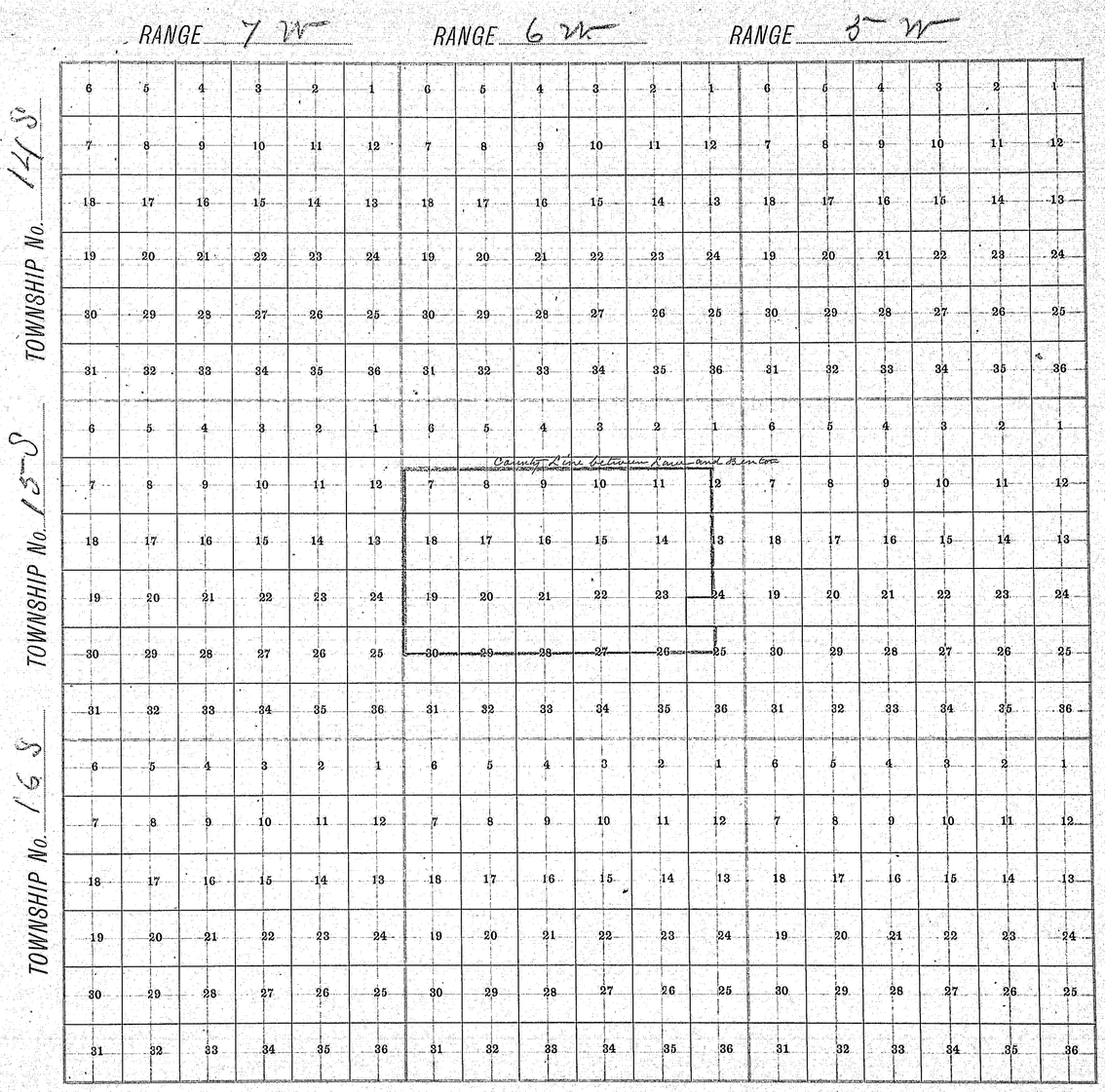

Boundaries of School District No. 93 Lane County, Oregon.

Geo. D. Barnard & Co., Printers, Lithographers,

Commencing at S.E. cor sec. 9 Tp. 21 S. R. 2 W. Thence N. to East Fork of Coast Fork. Thence down said stream to its intersection with line bet. secs. 31 & 32 Tp. 20 S. R. 2 W. Thence N. to cor. of secs. 19, 20, 29, 30. Thence E. 1 mile Thence around S. Easterly on summit of the hills to a point due East of place of beginning. Thence N. to place of beginning.

Aug. 25th 1897

A.W. Patterson
Supt.

In pursuance of a petition, duly signed and now on file in this office, the north and east boundary of this district has been changed to read as follows to-wit:

Commencing at the N.W. cor. of Sec. 29 Tp. 20 S. R. 2 W. Thence E. 1 mile - N. 1 mile - E. 3 miles - S. 5 miles - W. to old line of district.

C.S. Stunt
C.S. Supt.

Dated Jan. 27, 1898.

In pursuance of a petition duly signed and now on file in this office The South boundary of this Dist. No 93 has been changed as follows to wit: Commencing at the S.W. cor of Sec. 11 Tp. 21 S. R. 2 W. Thence W. 1/2 mile E. - 1/2 Mile S. 1/2 mile to old line of Dist. # 93. Thence E. & follow the old line of Dist. 93 to the place of beginning

March 2nd. - 1899

W. M. Miller
C. Supt.

In pursuance of a petition duly filed, the following change is hereby made in the boundry line between Districts No. 93 and 28.

Beginning at the section line between Secs. 29 and 30, Tp. 20. R. 2 West, at a point due E. of the N. E. Cor. of Wm. Cribbins D. L. C. No. 40, thence W. one quarter of a mile, S. to center of Row River, E'ly up said river to present boundry of Dis. No. 93.

Dated at Eugene, Oregon, this 7th day of Dec. 06.

G.R. Ehrisman, Co. Judge
H.D. Edwards
H.M. Brize Co. Com

Map of School District No. 93 Lane County, Oregon.

Printers, Lithographers and Stationers, St. Louis.



Boundaries of School District No. 94 Lane County, Oregon.

Geo. D. Harnard & Co., Printer, Lithographer.

The boundaries of this district are as follows, to-wit: Beginning at the N.E. cor. of sec. 3. T. 17 S. R. 6 W. and including the following sec's. viz:— 3. 4. 5. 6. 7. 8. 9. 10, 16. 17. and 18 except 20 acres in the S.W. cor. of sec. 18. Also in T. 17 S. R. 7. W sec's. 1. 2. 11. 12 and the N/2 of sec. 13. Recvid Jan 24. 1890

Organized Dec. 3. 1880 by A. W. Patterson. see page old record book, 376. J. G. Stevenson

In pursuance with a petition now on file in this office the following change has been made in the south boundary of this district, to-wit: Beginning at the S.W. cor. of sec. 11 T. 17. S R. 7 W. thence south ½ mile to ½ mile stake between sec's. 14 and 15. thence east to the tp. line. thence south one mile, thence east to a point 80 rods east of the middle of sec. 20 T. 17 S R. 6 W. thence north ½ mile thence east to S. C. Cor. of sec 16. thence following the old line of the dist

Notice given Feb. 26. 1890 to clerk of dist. J. G. Stevenson, Supt.

By petition duly signed and now on file in this office the S.E. ¼ of sec. 36 Tp 16 S R 7 W has been added to this Dist. May 9th 1893 J. G. Stevenson Co. Supt.

By petition duly signed and now on file in this office, all that portion of Dist. 33 lying east of the west boundary of Tp. 17 S R. 6 W has this day been annexed to this dist.

Dated Aug. 28. 1894 J. G. Stevenson Co. Supt.

By petition, the east boundary of this dist. has this day been changed as follows, to-wit: Commencing 80 rods East of the N.E. Cor. of Sec. 5 T. 17 S. R. 6 W. Thence south ¼ mile. thence east ½ mile, thence south to ¼ post on south boundary of sec. 16. All that portion east of this line is hereby annexed to dist No. 154.

Notice given Feb. 8. 1895 J. G. Stevenson Co. Supt.

In accordance with a petition duly signed and now on file in this office a new dist. (this person as dist no. 156.) has this day been formed from portions of this dist. and dist 88. with boundaries as followed, to wit; commencing on the Tp. line. T 17 S. Rngs 6 and 7 W. where is crossed by Bill Hays creek. thence down said creek to the center of the S. E. ¼ of Sec. 18 thence east 80 rods thence north 20 rods. thence E 80 rods, S 100 rods, E ¾ mile, S. 1 mile. W ½ mile S 2 miles W 1½ miles North to place of beginning.

Notice given Feb. 16. 1896. J. G. Stevenson Co. Supt.

In accordance with a petition duly signed and now on file in this office it is ordered that the boundary of school district No 94 be changed so as to include all the territory of district No 156

Dated April the 4th 1901

Map of School District No. 94 Lane County, Oregon.

Printers, Lithographers and Stationers, St. Louis.

No 156

RANGE 7 W RANGE 6 W RANGE 5 W

TOWNSHIP No. 17 S. TOWNSHIP No. 18 S.

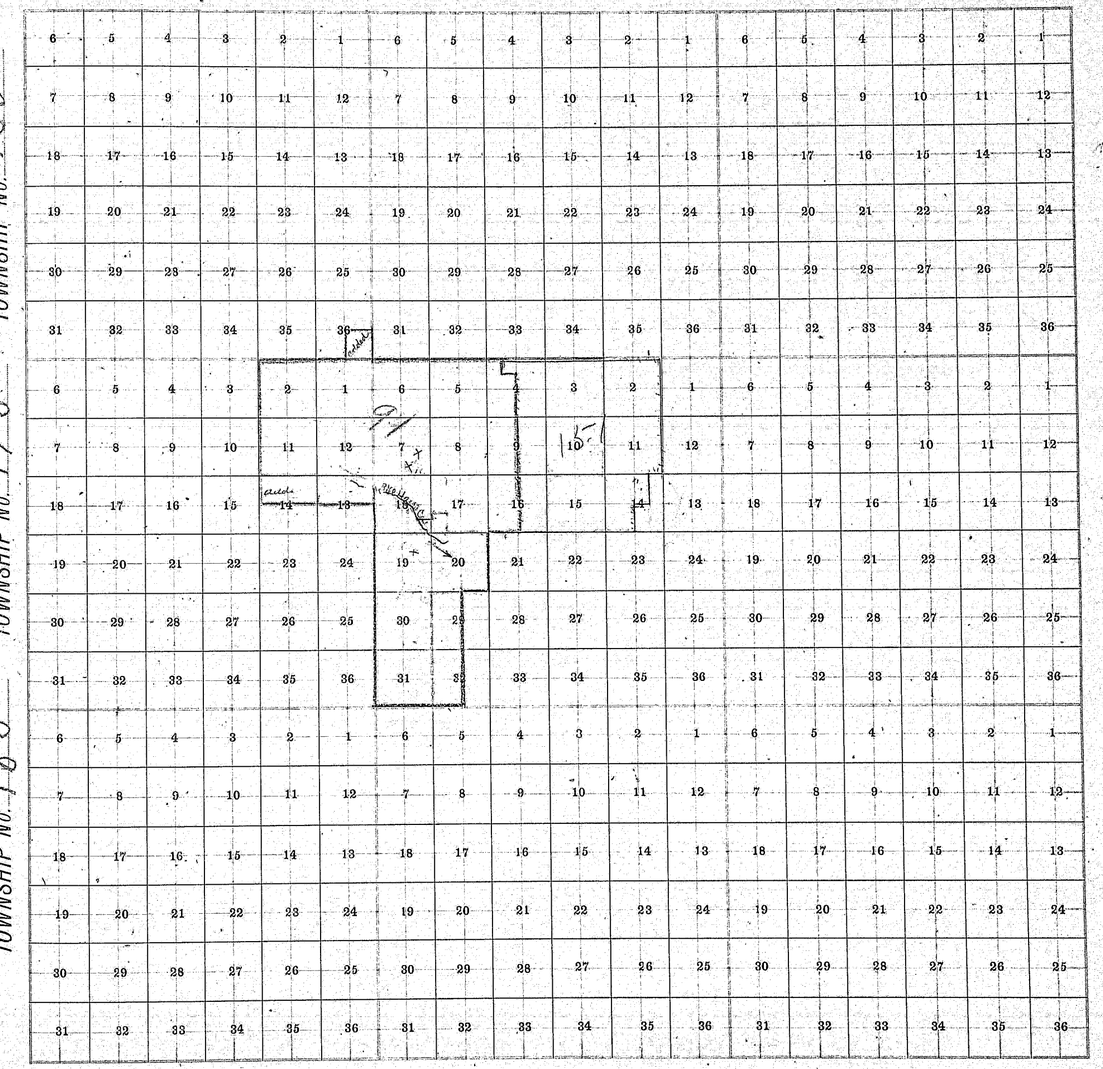

Boundaries of School District No. 95 Lane County, Oregon.

Geo. D. Hubbard & Co., Printers, Lithographers,

Commencing at the ¼ sec. post bet. secs. 1 & 2 Tp. 18 S. R. 2 W. Thence S. 1½ miles— E. 1½ miles— S. ½ mile— E 1½ miles— N. 1½ miles— W. 1 mile— N. ½ mile— W. 2 miles to place of beginning.

Oct. 1st 1891

A.W. Patterson

Supt.

In accordance with a petition duly signed and on file in this office the boundary line of this district has been changed as follows, to-wit; beginning at the 1/2 mile stake between secs. 5 and 6. Tp 18 S. R. 1 W. Thence north ½ mile, thence west 1½ miles, thence south ¼ mile, thence west ½ mile thence south ¼ mile to line of dist. Notice given January 30, 1893.

J. H. Stevenson.

Supt.

Map of School District No. 95 Lane County, Oregon.

Printers, Lithographers and Stationers, St. Louis.

TOWNSHIP No. 18 S.

TOWNSHIP No. 19 S.

RANGE 2 W.						RANGE 1 W.						RANGE 1 E.					
6	5	4	3	2	1	6	5	4	3	2	1	6	5	4	3	2	1
7	8	9	10	11	12	7	8	9	10	11	12	7	8	9	10	11	12
18	17	16	15	14	13	18	17	16	15	14	13	18	17	16	15	14	13
19	20	21	22	23	24	19	20	21	22	23	24	19	20	21	22	23	24
30	29	28	27	26	25	30	29	28	27	26	25	30	29	28	27	26	25
31	32	33	34	35	36	31	32	33	34	35	36	31	32	33	34	35	36
6	5	4	3	2	1	6	5	4	3	2	1	6	5	4	3	2	1
7	8	9	10	11	12	7	8	9	10	11	12	7	8	9	10	11	12
18	17	16	15	14	13	18	17	16	15	14	13	18	17	16	15	14	13
19	20	21	22	23	24	19	20	21	22	23	24	19	20	21	22	23	24
30	29	28	27	26	25	30	29	28	27	26	25	30	29	28	27	26	25
31	32	33	34	35	36	31	32	33	34	35	36	31	32	33	34	35	36

Boundaries of School District No. 96 Lane County, Oregon.

Geo. D. Barnard & Co., Printers, Lithographers.

The Amended boundaries of Dist No. 96 are as follows, to wit: Commencing at the N.W. Cor. of Sec. 31. T. 18 S R 1 E. thence south 2 miles to S.W. Cor. of Sec. 6. T. 19 S R 1 E, thence east 1 mile to S.E. Cor. of Sec. 6, thence in an easterly direction along the summit of the hills between Wimble Creek and Fall Creek, also in a north easterly direction from the N.W. Cor. of sec. 31. T 18 S R 1 E along the summit of the hills between Fall Creek and Little Fall Creek, with unlimited territory on the east

Corrected by the County Court Jan. 9, 1890 J. G. Stevenson Supt.

In accordance with a petition now on file in this office I have this day detached from Dist. No. 96 and annexed to Dist. No. 132 the following described lands to wit: All of Section 6 Tp. 19 S. R. 1 E. and Sec. 31 Tp. 18 S. R. 1 E. C. S. Hunt

Dated Feb. 3, 1898. Co. Supt.

In persuance of a petition duly signed & filed the boundaries of district 96 are amended to read as follows:

Beginning at the SW cor. of sec. 6 Tp. 19 SR. 1. E. thence north two miles, east one mile, north one mile east 5 miles, south three miles west six miles to place of beginning.

Dated at Eugene Ore. May 4 1906.

G. R. Chrisman, Co-Judge
H. D. Edwards Co. Com
H. M. Bivac Co. Com
W. B. Dillard Co. Supt.

Map of School District No. 96 Lane County, Oregon.

Printers, Lithographers and Stationers, St. Louis.

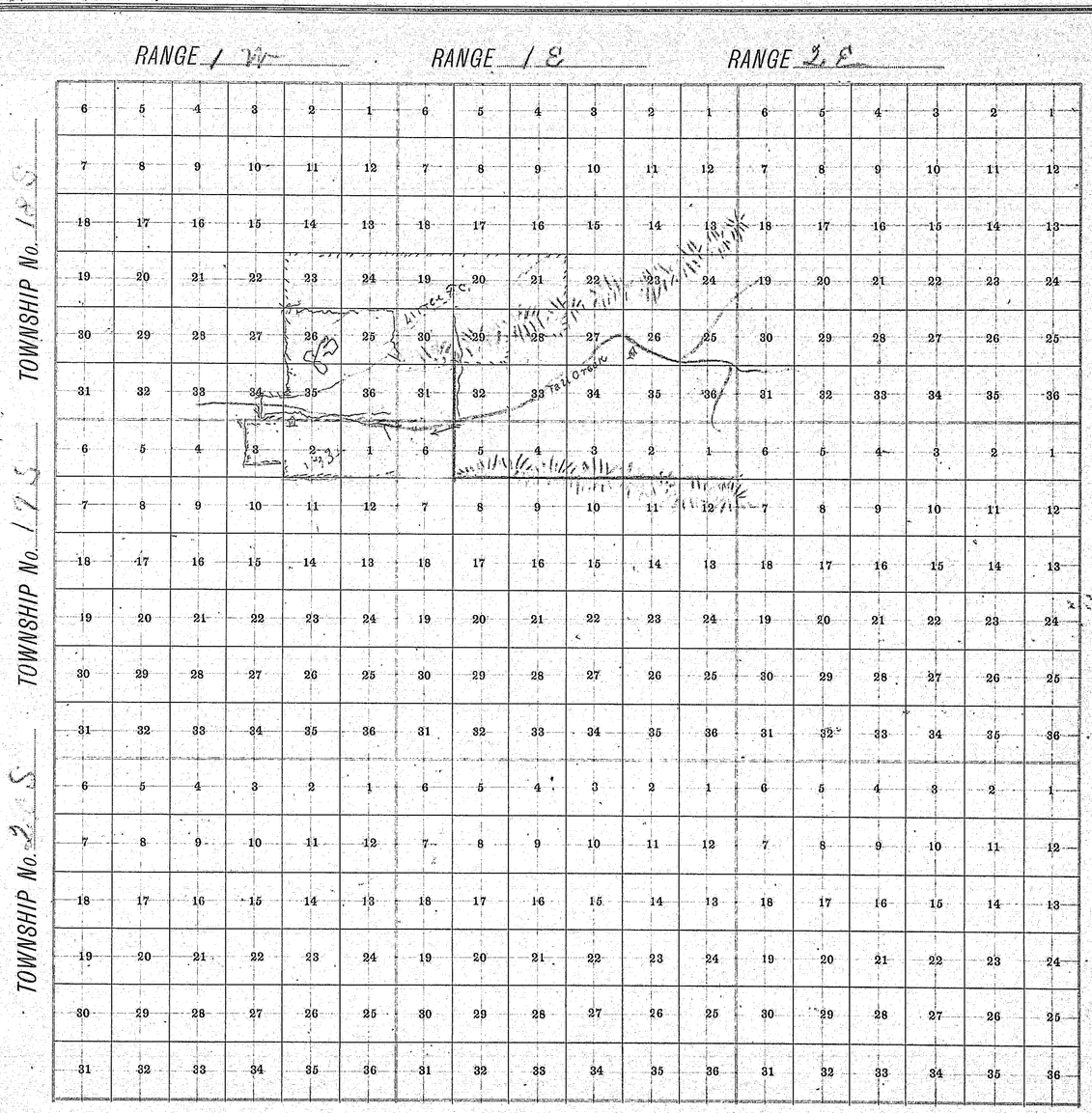

Boundaries of School District No. 97 Lane County, Oregon.

Geo. H. Himard & Co., Printers, Lithographers.

The revised boundaries of District No 97 are as follows, viz— Beginning on the Pacific Coast at the line between Lane & Benton Counties. Thence down the coast to the mouth of the Siuslaw River. Thence up the right bank of the same and N side of Bay to the mouth of the North Fork. Thence up North Fork to a line that divides Surveyed No 1 & 2 of sec 8 T. 18 S. R. 12 W. Thence W. to the W. line of Lot No 1. Thence N. to the 1/4 Sec. Cor. between Secs 1 & 12 Thence East to the Cor. of sect 5, 6, 7 & 8 of 18 S. R. 11 W. Thence N. to the Benton Co. line. Thence West to the place of beginning.

A. W. Patterson
Co. Supt.

July 16th 1891

Eugene April 25th 1893.

By petition all that portion of this district south of an East and West line 2 miles south of the County Boundary line of Tp. 16 S. R. 12 W has this day been organized into a separate district, & be known as School District No 148 of Lane Co. Or.

J. G. Stevenson
Co. Supt.

Notice given April 25th 1893.

Rule 1894

By petition all that portion remaining north of the Tp line between Tps 17 and 18 S has been organized into a new school dist. to be known as Dist No. 146.

Notice given Feb. 1894

J. G. Stevenson, Co. Supt.

Map of School District No. 97 Lane County, Oregon.

Printers, Lithographers and Stationers, St. Louis.

RANGE 12 W. RANGE 11 W RANGE

TOWNSHIP No. 18 S.

TOWNSHIP No. 19 S.

TOWNSHIP No.

TOWNSHIP No.

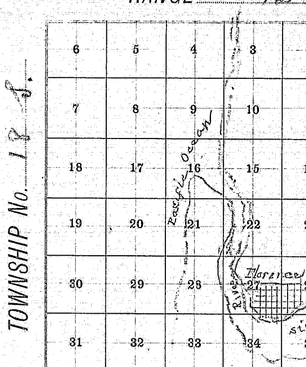

6	5	4	3	2	1	6	5	4	3	2	1	6	5	4	3	2	1
7	8	9	10	11	12	7	8	9	10	11	12	7	8	9	10	11	12
18	17	16	15	14	13	18	17	16	15	14	13	18	17	16	15	14	13
19	20	21	22	23	24	19	20	21	22	23	24	19	20	21	22	23	24
30	29	28	27	26	25	30	29	28	27	26	25	30	29	28	27	26	25
31	32	33	34	35	36	31	32	33	34	35	36	31	32	33	34	35	36
6	5	4	3	2	1	6	5	4	3	2	1	6	5	4	3	2	1
7	8	9	10	11	12	7	8	9	10	11	12	7	8	9	10	11	12
18	17	16	15	14	13	18	17	16	15	14	13	18	17	16	15	14	13
19	20	21	22	23	24	19	20	21	22	23	24	19	20	21	22	23	24
30	29	28	27	26	25	30	29	28	27	26	25	30	29	28	27	26	25
31	32	33	34	35	36	31	32	33	34	35	36	31	32	33	34	35	36

Boundaries of School District No. 98 Lane County, Oregon.

Geo. D. Harrard & Co., Printers, Lithographers,

The Connected boundaries of District No 98 are as follows-viz- Commencing at the the N. W. Corner of Sec. 4. T. 19 S. R. 4 W. Thence E. 1½ mile - E 4 miles - N. 2 miles - W. 3 miles S ½ mile - W. 1 mile to place of beginning
May 10th 1891

A. W. Patterson
Co. Supt.

By petition, the N.W. ¼ and the W ½ of the N.E. ¼ of Sec. 34. T. 18 S. R. 4 W, has this day been detached from dist No. 22, and annexed to dist No. 98.
Notice given this 8th day of Feb, 1895.

J. G. Stevenson.
Co Supt.

By petition now on file in the office of the Co Supt. of Lane Co. Ore the boundary line between school districts Nos 98 and 123 of Lane County Oregon has been changed as follows: Beginning at N.W. cor of Jas. Ware's land on the section line between Sec's 4 and 5 Tp. 19 S. R. 4 W. thence E on the ½ Sec line 3/4 miles & 1/4 mile to the Tp. line. W on the Tp line to a point 1/4 mile W. of the 1/4 Sec. Cor. on the E side of Sec 33 Tp. 18 S R 4 W N ¾ mile W. 1/4 mile to the old line of School district No. 125.
This 30th day of April, 1902.

H. R. Kincaid, County Judge
P R Hill
W D Edwards com

The N.W ¼ of sec 36 Tp. 18 S R 4 W is hereby detached from school district 16 and annexed to dist. 98.
July 7, 1904

Map of School District No. 98 Lane County, Oregon.

Printers, Lithographers and Stationers, St. Louis.

RANGE ____ RANGE 4 W. RANGE ____

TOWNSHIP No. 19 S.

TOWNSHIP No. ____

6	5	4	3	2	1	6	5	4	3	2	1	6	5	4	3	2	1
7	8	9	10	11	12	7	8	9	10	11	12	7	8	9	10	11	12
18	17	16	15	14	13	18	17	16	15	14	13	18	17	16	15	14	13
19	20	21	22	23	24	19	20	21	22	23	24	19	20	21	22	23	24
30	29	28	27	26	25	30	29	28	27	26	25	30	29	28	27	26	25
31	32	33	34	35	36	31	32	33	34	35	36	31	32	33	34	35	36
6	5	4	3	2	1	6	5	4	3	2	1	6	5	4	3	2	1
7	8	9	10	11	12	7	8	9	10	11	12	7	8	9	10	11	12
18	17	16	15	14	13	18	17	16	15	14	13	18	17	16	15	14	13
19	20	21	22	23	24	19	20	21	22	23	24	19	20	21	22	23	24
30	29	28	27	26	25	30	29	28	27	26	25	30	29	28	27	26	25
31	32	33	34	35	36	31	32	33	34	35	36	31	32	33	34	35	36

Boundaries of School District No. 99 Lane County, Oregon.

Geo. D. Barnard & Co., Printers, Lithographers.

Joint District No 99 has the following revised boundaries — Beginning at the N.W. corner of Township 19 S. R 11 W. Thence S. one mile to the line between Lane & Douglas counties Thence E. three miles & North three miles to Township line — W. to place of beginning.
July 17th 1891
A W Patterson Co. Supt

In pursuance of petitions duly filed the District Boundary lines of district No. 99 is hereby changed to read as follows:
"Beginning at the north West corner of Section 6, Township 18, South Range 11 West; Thence South four miles; Thence East two miles and Three-Fourths miles; Thence North Two miles; Thence East three-fourths miles, Thence north Two miles; Thence West three and one-half miles to place of beginning"
August 5- 1911

Map of School District No. 99 Lane County, Oregon.

Printers, Lithographers and Stationers, St. Louis.

RANGE 10 W. RANGE 11 W. RANGE

TOWNSHIP No. 19 S.

TOWNSHIP No. 18 S.

TOWNSHIP No.

6	5	4	3	2	1	6	5	4	3	2	1	6	5	4	3	2	1
7	8	9	10	11	12	7	8	9	10	11	12	7	8	9	10	11	12
18	17	16	15	14	13	18	17	16	15	14	13	18	17	16	15	14	13
19	20	21	22	23	24	19	20	21	22	23	24	19	20	21	22	23	24
30	29	28	27	26	25	30	29	28	27	26	25	30	29	28	27	26	25
31	32	33	34	35	36	31	32	33	34	35	36	31	32	33	34	35	36
6	5	4	3	2	1	6	5	4	3	2	1	6	5	4	3	2	1
7	8	9	10	11	12	7	8	9	10	11	12	7	8	9	10	11	12
18	17	16	15	14	13	18	17	16	15	14	13	18	17	16	15	14	13
19	20	21	22	23	24	19	20	21	22	23	24	19	20	21	22	23	24
30	29	28	27	26	25	30	29	28	27	26	25	30	29	28	27	26	25
31	32	33	34	35	36	31	32	33	34	35	36	31	32	33	34	35	36

Lane County
Douglas Co.

Boundaries of School District No. 100 Lane County, Oregon.

Gen. H. Barnard & Co., Printers, Lithographers,

The revised boundaries of District No 100 are as follows — Viz — Commencing at the N. E. Cor. of S. 18 S. R. 7 W. Thence W. 3 miles. S. ½ miles. W. ¼ mile. S. ¼ mile. W. 2 miles. S. 1 miles. E. 5¼ miles. N. 2 miles to place of beginning

July 29th 1891

A. W. Patterson Co. Supt.

In accordance with a petition now on file in this office the following lands have this day been added to Dist. No. 100.

All of Sec. 13-14-15-16-17-20-21-22-23 and 24, Tp. 18 S. R. 7 W.

Dated Jan. 27, 1898.

L. S. Hunt
Co. Supt.

In pursuance of a petition now on file in the office of the County School Superintendent it is hereby ordered and determined that the following changes be made in the boundary between School Districts No 100 and 118 as follows To wit: Beginning at the ¼ Sec corner on the South side of Sec 5 Tp 18 S. R 7 W Thence S. ½ mile, West ¾ mile, North ½ mile To the present boundary thence follow the old line of School Dist No 118 to the place of beginning

Given under our hands this day of May, 1903

H. R. Kincaid, co Judge
H. D. Edwards co com

In pursuance of a petition duly filed the following change is hereby made in the boundary of district 89 & 100:— Beginning at the SW cor of sec. 8 Tp. 18 S.R. 7 W. thence east one-mile, north one-half mile thence west to the present boundary of district 100.

G. R. Chrisman, Co-Judge
H. D. Edwards, Co. Com
T. M. Price Co Commissioner

Map of School District No. 100 Lane County, Oregon.

Printers, Lithographers and Stationers, St. Louis.

RANGE 8 W. RANGE 7 W. RANGE

TOWNSHIP No. 17 S.

TOWNSHIP No. 18 S.

TOWNSHIP No.

6	5	4	3	2	1	6	5	4	3	2	1	6	5	4	3	2	1
7	8	9	10	11	12	7	8	9	10	11	12	7	8	9	10	11	12
18	17	16	15	14	13	18	17	16	15	14	13	18	17	16	15	14	13
19	20	21	22	23	24	19	20	21	22	23	24	19	20	21	22	23	24
30	29	28	27	26	25	30	29	28	27	26	25	30	29	28	27	26	25
31	32	33	34	35	36	31	32	33	34	35	36	31	32	33	34	35	36
6	5	4	3	2	1	6	5	4	3	2	1	6	5	4	3	2	1
7	8	9	10	11	12	7	8	9	10	11	12	7	8	9	10	11	12
18	17	16	15	14	13	18	17	16	15	14	13	18	17	16	15	14	13
19	20	21	22	23	24	19	20	21	22	23	24	19	20	21	22	23	24
30	29	28	27	26	25	30	29	28	27	26	25	30	29	28	27	26	25
31	32	33	34	35	36	31	32	33	34	35	36	31	32	33	34	35	36

Boundaries of School District No. 101 Lane County, Oregon.

Geo. D. Barnard & Co., Printers, Lithographers.

The revised Boundaries of District No 101 are as follows - viz — Commencing at the S. W cor. of Tp. 18 S. R. 11 W. Thence E. 3 miles. Thence N. 4½ miles. Thence W. ½ mile. Thence S. to S.W. cor. of the N.W.¼ of N.E.¼ of Sec. 16 Thence W. to the Bank of the North Fork of the Siuslaw. Thence down the E. bank of the Same to its mouth Thence Southwardly around the shore of the Bay to its intersection with Principal Range 11 W. Thence S. to place of beginning

July 23rd 1891

A W Patterson
Co. Supt.

By petition the N.W. boundary line of this dist has been changed as follows, to wit; beginning at the center of the N.E. ¼ of Sec. 18, T. 18 S R. 11 W. thence South ¾ mile. W ¼ mile S. ½ mile W. to N.E. of Siuslaw

Notice given Feb. 28. 1896

J. L. Stevenson
Co Supt.

By petition the eastern and southern boundary lines of Dist. No. 101 have been changed as follows: Beginning at the intersection corner of Sections 15, 16, 21 & 22. Thence W. to the Siuslaw R. Thence down said river, to a flume, known as Sanbets flume, Thence along said flume in a southwesterly direction to a slough, Thence in a southerly direction along said slough to the section line, Thence E. to the intersection corner of Sections 20, 21, 28 & 29, Thence S. to Tp. line

Notice given to clerk Nov. 10, 1896

G. S. Hunt Co. Supt.

In accordance with a petition duly signed and now on file in this office I have this day set off part of Dist No. 101 and 115, a new district to be known as Dist No. 161. Bounded as follows: Beginning at a point on Siuslaw R. at the N. W. corner of Lot No. 2 in Section 21, T. 18 S. R. 11 W. Thence E. along the Section line between Sections 16 & 21 and 15 & 22 to the intersection corner of Sections 14, 15, 22 & 23. Thence S. one mile, Thence E. to Tp. line, Thence S. to the S. E. corner of Tp 18 S. R. 11 W. Thence W. four miles. Thence N. to the intersection corner of Sections 20, 21, 28 & 29. Thence W. along the section line to the slough, Thence in a northerly direction along the line of said slough, to the flume known as the Sanbert flume, and along the said flume in a northeasterly direction, to Siuslaw R. Thence in an easterly direction up the said river to the place of beginning

Dated Nov. 10, 1896

G. S. Hunt
Co. Supt.

Map of School District No. 101 Lane County, Oregon.

Printers, Lithographers and Stationers, St. Louis.

" " " " " 161

RANGE 12 W RANGE 11 W. RANGE

TOWNSHIP No. TOWNSHIP No.



Boundaries of School District No. 102 Lane County, Oregon.

Geo. D. Barnard & Co., Printers, Lithographers.

The present boundaries of District No 102 remain the same as when first made — viz — embracing secs. 31 & 32 of T. 17 S. R. 8 W. and sect 5, 7, 8 & 18 of T. 18 S R 8 W.

July 30th 1891 A. W. Patterson Co. Supt.

By petition sec 17 T. 18 S. R 8 W has this day been added to this district

Notice given this 15 day of Feb. 1894 J. G. Stevenson Co. Supt.

In accordance with a petition now on file in this office the boundary line of this district has been changed to read as follows: Commencing at the N. W. cor. of sec. 33. Tp. 17 S. R. 8 W. Thence E. 1½ miles — S. 6 miles — W. 5¼ miles — N. 5 miles — E. 1¾ miles — N. 1 mile — E. 2 miles to place of beginning.

Notice given June 23, 1898, C. S. Hunt Co. Supt.

To the district boundary board of Lane Co., Ore.

We the undersigned legal voters of school district 102 of Lane Co., Ore. hereby petition and ask that you change the boundary of said district as follows:—

Begining one-half mile north of the center of sec. 34 Tp. 17. S. R. 8 W. thence east one and one half miles to the N. E. cor. mi. sec. 35, north two miles, west eight miles thence down Lake Creek to where it the sec. line between sections 33 & Tp. 17 S. R. 9 W. crosses said river thence south on said sec. line then to the Tp. line, thence east to the present line of said district. Also beginning at the S. W. corner of sec. 26 Tp. 18 S. R. 9 W. Thence south on sec. line to the southern boundary of Lane Co. thence east on said boundary line to the S. E. cor. of sec. 4 Tp. 19 S. R. 8 W. thence north to the Tp. line, thence east to the S. E. cor. of sec 34, thence north one mile, thence west to the present boundary of district 102.

Mrs W. Wilder

L. Boring	W. S. Sutherland	M. A. Nicolle
W. F. Boring	Jos. Tillman	W. D. Neely
Coanits Boldon	Fellerman Nicolle	A. M. Richardson
W. B. Sutherland	Gile Fowler	J. W. Sutherland
A. C. Bartour	Tena Bartour	T. Bartour

June 9th 1905

G. R. Chrisman Co. Judge
H. D. Edwards Co. Com
H. M. Power Co. Com

Map of School District No. 102 Lane County, Oregon.

Printers, Lithographers and Stationers, St. Louis.

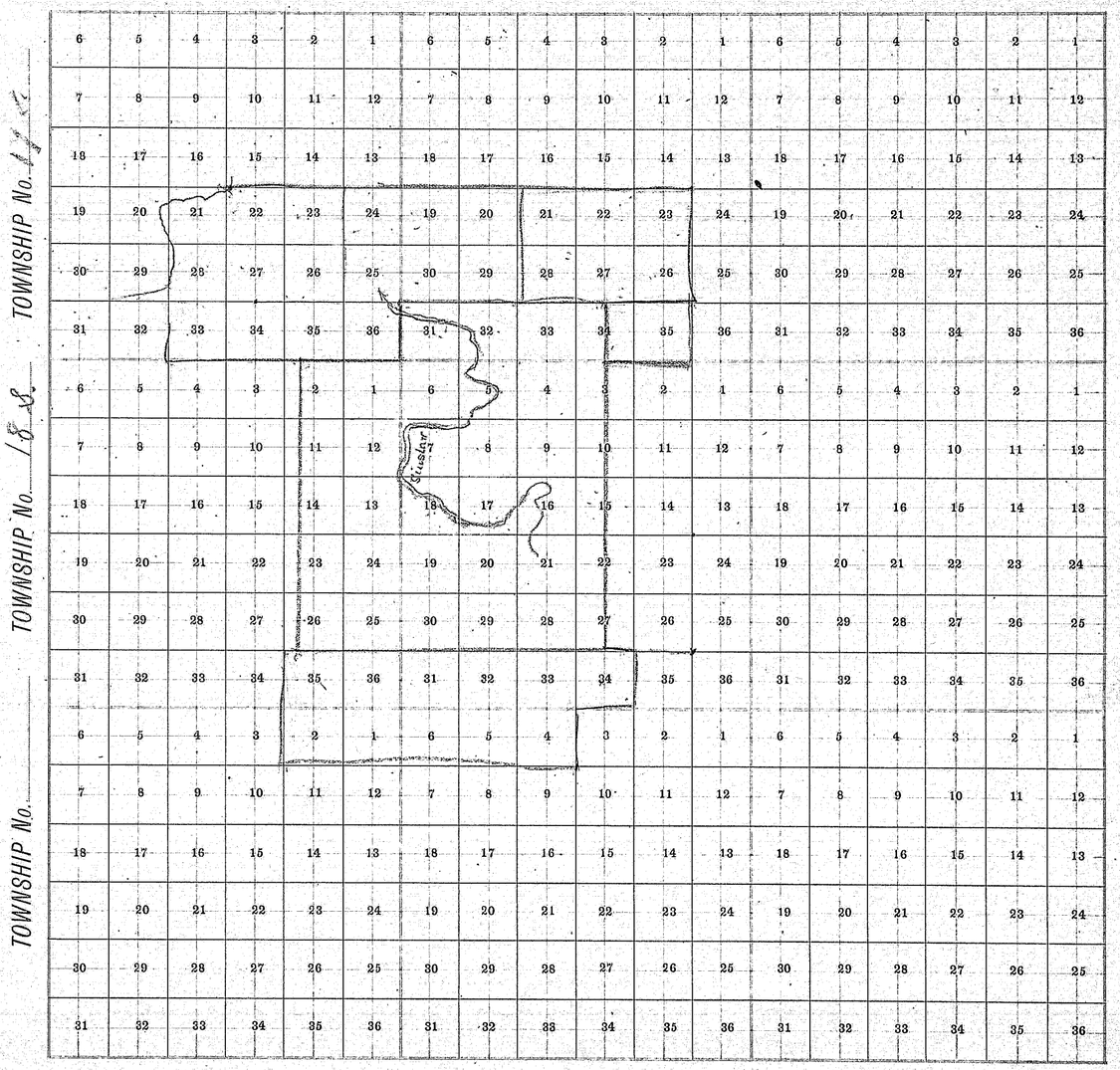

Boundaries of School District No. 103 Lane County, Oregon.

Geo. D. Barnard & Co., Printers, Lithographers.

The Amended boundaries of this district are as follows, to wit: Commencing at the S.W. cor. of sec. 33 T. 20 S.R. 2 W. thence north to the N.W. cor of Sec. 9, thence east to the N.E. cor. of same, thence south to the S.E. cor of same, thence east ½ mile, thence south 1 mile, thence east ½ mile to N.E. cor. of sec. 22, thence south to S.E. cor. of sec. 34, thence west 2 miles to place of beginning.
Copied April 16, 1890. as old Record runs Page 397. J. G. Stevenson Supt.

In pursuance of a petition duly filed, a new district is hereby formed and shall be constituted and known as district number 103 with ~~their~~ boundaries as follows:-

Beginning one half mile north of the S.E. cor. of sec. 36 Tp. 18 S.R. 3 W. West 20 ch. N. one mile, E. 20 ch. N. to south line of John L. Wooley D.L.C. notification 3293, W. 7.12 rods, N. to north line of said D.L.C. E to T.P. line N. to N.W. cor of sec. 19, E to east line of D.L.C. 46, S. 50.90 ch. to northern S.W. cor of E. P. Latin's land, east 14.75 ch, S. 12.20 ch, E to N.E. cor of lot 10, S. to a point 29.99 ch., N. 30' E. from D.L.C. 78, W. to E. line of D.L.C. 80. S. to N.W. cor. of N.W. cor. of lot 1 sec 33, E. to N.E. cor. of said lot 1, W. to reentrant angle D.L.C. 80, S. to Tp. line. W. to S.W. cor of Tp 18. 2 W. north to place of beginning,

Dated at Eugene, Ore. This 29th day of January 1906. G.R. Chrisman Co-Judge
H.D. Edwards Co Com
N.B. Dillard Clerk. H. M. Rice Co Comm

The description of the boundary of school district no. 103 being incomplete in some minor details, as heretofore entered on Jan 29th 1906, the same is hereby completed and perfected as originally intended and made to read as follows:- Beginning one half mile north of the S.E. cor. of sec. 36 Tp. 18 S.R. 3 W.; West 20 ch. N. one mile, E. 20 ch. N. to south line of John L. Wooley D.L.C. Notification 3293. W. 7.12 rods, N. to north line of said D.L.C., E. to T.P. line N. to N.W. cor of sec 19, E to east line of D.L.C. 46, S. 50.90 ch. to the northern S.W. cor of E.P. Latin's land, E. 14.75 ch. S. 12.20 ch., E. to N.E. cor of lot 10 sec. 30. S. to a point 29.99 ch., N. 30' E. from the S.E. cor. of D.L.C. 78, W. to East line of D.L.C. 80, S. to N.W. cor. of N.W. cor. of lot 1 sec 33, E. to N.E. cor of said lot 1, S. to S.E. cor of said lot 1, West to reentrant angle D.L.C. 80, S. to Tp. line, W. to S.W. cor of Tp 18, 2 W. north to place of Beginning.

Dated at Eugene Ore. this 19th day of Feb 1906.

O.K. MW. 10 1911

G.R. Chrisman County Judge.
H.D. Edwards. Co com
H. M. Rice Co. Com
W.B. Dillard Co. Clerk

Map of School District No. 103 Lane County, Oregon.

Printers, Lithographers and Stationers, St. Louis.

RANGE 3 W RANGE 2 W RANGE 4 W

TOWNSHIP No. 17 S TOWNSHIP No. 18 S TOWNSHIP No. 19 S

6	5	4	3	2	1	6	5	4	3	2	1	6	5	4	3	2	1
7	8	9	10	11	12	7	8	9	10	11	12	7	8	9	10	11	12
18	17	16	15	14	13	18	17	16	15	14	13	18	17	16	15	14	13
19	20	21	22	23	24	19	20	21	22	23	24	19	20	21	22	23	24
30	29	28	27	26	25	30	29	28	27	26	25	30	29	28	27	26	25
31	32	33	34	35	36	31	32	33	34	35	36	31	32	33	34	35	36
6	5	4	3	2	1	6	5	4	3	2	1	6	5	4	3	2	1
7	8	9	10	11	12	7	8	9	10	11	12	7	8	9	10	11	12
18	17	16	15	14	13	18	17	16	15	14	13	18	17	16	15	14	13
19	20	21	22	23	24	19	20	21	22	23	24	19	20	21	22	23	24
30	29	28	27	26	25	30	29	28	27	26	25	30	29	28	27	26	25
31	32	33	34	35	36	31	32	33	34	35	36	31	32	33	34	35	36
6	5	4	3	2	1	6	5	4	3	2	1	6	5	4	3	2	1
7	8	9	10	11	12	7	8	9	10	11	12	7	8	9	10	11	12
18	17	16	15	14	13	18	17	16	15	14	13	18	17	16	15	14	13
19	20	21	22	23	24	19	20	21	22	23	24	19	20	21	22	23	24
30	29	28	27	26	25	30	29	28	27	26	25	30	29	28	27	26	25
31	32	33	34	35	36	31	32	33	34	35	36	31	32	33	34	35	36

Boundaries of School District No. 104 Lane County, Oregon.

Geo. D. Barnard & Co., Printers, Lithographers,

Amended boundaries of Dist No. 104. Commencing at the S.W. cor. of sec. 36 T. 17 S.R. 10 W. thence north 3 miles, thence east 7 miles, thence south 3 miles, thence west 7 miles to place of beginning
Copied Dec. 31st 1889 — See old book page 400 —
J. G. Stevenson. Supt.

In persuance of a petition duly filed a new district is hereby formed and constituted as district 104 with boundaries as follows:-

Commencing at the N.E. cor. of 21, tp 18, S.W. N to the N.E. cor of the S.E. 1/4 of sec 9, west 1/2 mile, north to the N.W. cor. of Kincaid's D.L.C. westerly around on the dividing ridge to 1/4 sec post between sec. 18 & 19, thence south to the north boundary of N. Gay's D.L.C., thence East one mile, thence S on west boundary of John Killingsworth's D.L.C. to the swail, thence down said swail to Co Road 229, thence north along said road to the tp line between Tps 18 & 19, thence east to the S.E. cor of Wm Renshaw's land, N 1/2 mile W to the center of sec 33, N 1/2 mile W to the Co. road thence northeasterly along said co road to the N.W. corner of Dillard's Heirs Land, east to sec. line between sec's 21 & 22, thence north to place of beginning.

Dated at Eugene, this 21st day of April, 1906.

G. R. Chrisman Co-Judge
H. D. Edwards, Co. Com
H. M. Price Co. Com
W. B. Ollard. Co. Supt.

Map of School District No. 104 Lane County, Oregon.

Printers, Lithographers and Stationers, St. Louis.

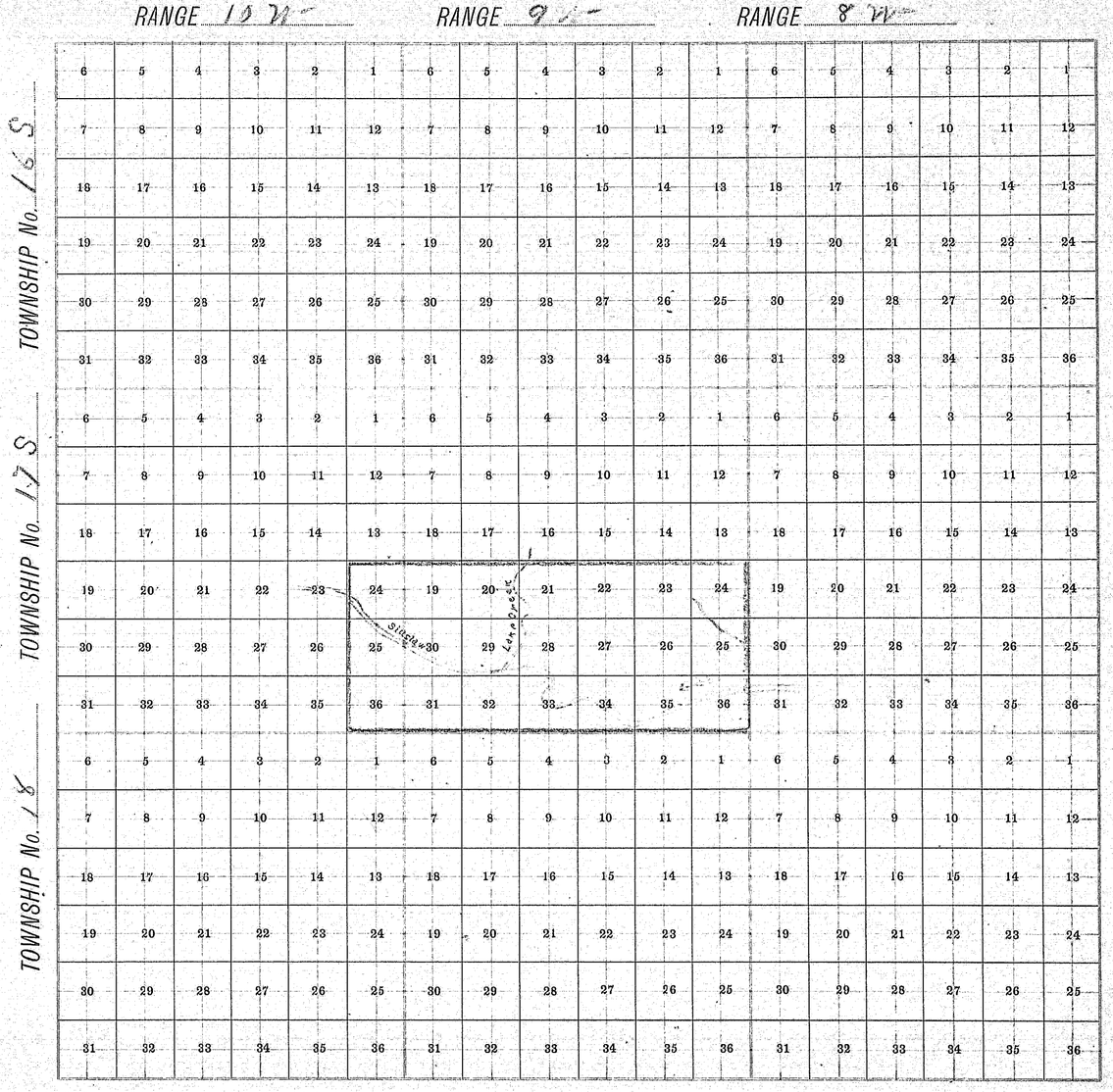

Boundaries of School District No. 105 Lane County, Oregon.

Geo. D. Barnard & Co., Printers, Lithographers,

Boundaries of Dist No. 105. Organized by Supt. A. W. Patterson Feb. 22d 1889. Beginning at the n.e. cor of Sec. 36 T. 18 S. R. 6 W. thence west to the n.w. cor. of Sec. 33, thence south to S.W. cor. of sec. 4 T. 19 S R 6 W. thence east to the S.E. cor of sec. 12, thence north to the place of beginning.
Copied Dec. 31st 1889 — See old book page 401,
J. G. Stevenson Supt.

By request have this day added Sec. 31, Tp. 18 S. R. 5 W to district No. 105
Notice given Dec. 21st 1892,
J. G. Stevenson. Supt.

Map of School District No. 105 Lane County, Oregon.

Printers, Lithographers and Stationers, St. Louis.

RANGE 7 W — RANGE 6 W — RANGE 5 W

TOWNSHIP No. 18 S

6	5	4	3	2	1	6	5	4	3	2	1	6	5	4	3	2	1
7	8	9	10	11	12	7	8	9	10	11	12	7	8	9	10	11	12
18	17	16	15	14	13	18	17	16	15	14	13	18	17	16	15	14	13
19	20	21	22	23	24	19	20	21	22	23	24	19	20	21	22	23	24
30	29	28	27	26	25	30	29	28	27	26	25	30	29	28	27	26	25
31	32	33	34	35	36	31	32	33	34	35	36	31	32	33	34	35	36

TOWNSHIP No. 19 S.

6	5	4	3	2	1	6	5	4	3	2	1	6	5	4	3	2	1
7	8	9	10	11	12	7	8	9	10	11	12	7	8	9	10	11	12
18	17	16	15	14	13	18	17	16	15	14	13	18	17	16	15	14	13
19	20	21	22	23	24	19	20	21	22	23	24	19	20	21	22	23	24
30	29	28	27	26	25	30	29	28	27	26	25	30	29	28	27	26	25
31	32	33	34	35	36	31	32	33	34	35	36	31	32	33	34	35	36

TOWNSHIP No.

6	5	4	3	2	1	6	5	4	3	2	1	6	5	4	3	2	1
7	8	9	10	11	12	7	8	9	10	11	12	7	8	9	10	11	12
18	17	16	15	14	13	18	17	16	15	14	13	18	17	16	15	14	13
19	20	21	22	23	24	19	20	21	22	23	24	19	20	21	22	23	24
30	29	28	27	26	25	30	29	28	27	26	25	30	29	28	27	26	25
31	32	33	34	35	36	31	32	33	34	35	36	31	32	33	34	35	36

Boundaries of School District No. 106 Lane County, Oregon.

Geo. D. Barnard & Co., Printers, Lithographers,

Commencing on the Mc Kenzie river at a point due N. of the N.W. cor of D Mc Nutts Don. cl. Thence S. on W. boundary of same and W. line of J. Mc Nutts Don. cl. to the N. boundary of the D.C. Yager Don. cl. Thence E. to N.E. cor. of same. Thence S. to N. boundary of the John Smith Don. cl. Thence E. to N.E. cor. of same. Thence S. to an E. & W. line through centre of sec 3 Tp 18 S. R 2 W. Thence E. to a point due S. of the S.W. cor. of Frederick Gray's farm. Thence N. on his W. boundary and further N. to the Mc Kenzie river. Thence down the same to place of beginning

Jan 28th 1892

A.W. Patterson
Supt

In pursuance of a petition the boundary line between this dist and dist No 18 has this day been changed as follows, to wit: Beginning on boundary line where it is intersected near the S.E. Cor of sec 12 S. T. 17 S R. 2 W. thence following Co R. in a westerly direction to a north and south line through the middle of said sec 12. thence north to the McKenzie R. thence down the McK. and following old line of Dist.

Notice given this 19th day of Feb. 1894

J.G. Stevenson
Co. Supt.

In pursuance of a petition duly signed and filed, the following change is hereby made in the boundary line of school districts 18 and 106:-

Beginning at the point where the west line of the D.L.C. of Jesse Mann crossed the Co. road no. 440, thence ~~east to it~~ south on said line to the S.W. cor. of said D.L.C. thence east to the N.W. cor of the Richard Dickson D.L.C. thence south 143 rods, thence east to Co. road 45 rds., thence north 143 rods. thence east to the present boundary line of Dist. 106.

Mar 3, 1905

G. Robinson
Co-Judge.

Ed Edwards Co. com.
H. M. Brice Co. Commissioner.

In pursuance of a petition duly signed and filed, the following change is hereby made in the boundary of districts 18 and 106;

"Commencing at the S.E. Cor. of D.L.C. No 62 Notf 7481, in Sec 33 Tp. 17, S.R. 2 W; run thence W. on said D.L.C. line to the E. line of D.L.C. 38, Notf 7187; thence N. to the N.E. Cor. of said D.L.C. 38; thence W. along S. line of D.L.C. 62 Notf 7481 to the S.E. Cor. of the W. 100 acres of said D.L.C. 62; thence N. to S. line of D.L.C. 61, Notf 7289; thence E. to S.E. Cor. of said D.L.C. 61; thence N. on East line of said D.L.C. 61, to the N.E. Cor. thereof and continuing in same course beyond to the N. line of D.L.C. 49, Notf 7679; thence E. along said North line of said D.L.C. 49 to the North and South quarter section line of section 28 Tp. 17, S.R. 2 West; to the present West boundary line of School District No 106.

Dated the 4 of Oct. 1909

Map of School District No. 106 Lane County, Oregon.

Printers, Lithographers and Stationers, St. Louis.

RANGE | RANGE 2 W. | RANGE

TOWNSHIP No. 17

TOWNSHIP No. 18

6	5	4	3	2	1	6	5	4	3	2	1	6	5	4	3	2	1
7	8	9	10	11	12	7	8	9	10	11	12	7	8	9	10	11	12
18	17	16	15	14	13	18	17	16	15	14	13	18	17	16	15	14	13
19	20	21	22	23	24	19	20	21	22	23	24	19	20	21	22	23	24
30	29	28	27	26	25	30	29	28	27	26	25	30	29	28	27	26	25
31	32	33	34	35	36	31	32	33	34	35	36	31	32	33	34	35	36
6	5	4	3	2	1	6	5	4	3	2	1	6	5	4	3	2	1
7	8	9	10	11	12	7	8	9	10	11	12	7	8	9	10	11	12
18	17	16	15	14	13	18	17	16	15	14	13	18	17	16	15	14	13
19	20	21	22	23	24	19	20	21	22	23	24	19	20	21	22	23	24
30	29	28	27	26	25	30	29	28	27	26	25	30	29	28	27	26	25
31	32	33	34	35	36	31	32	33	34	35	36	31	32	33	34	35	36

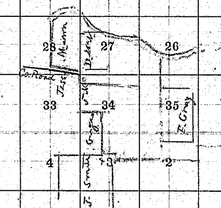
D. Mann
D. Mann
Mann
Mann

Boundaries of School District No. 107 Lane County, Oregon.

Geo. D. Barnard & Co., Printers, Lithographers,

Lapsed

Commencing on S. boundary of Dist. No. 98 Tp. 19 S. R. 4 W. due N of A. R. Smith's E. boundary. Thence S. by same to where said line turns E. Thence E. to where same turns S. Thence S. to C. Hager's N. W. cor. Thence S. to F. B. Dunn's land. Thence E. to his N. E. cor. Thence S. to summit of hills Thence Westerly Northwardly & Eastwardly circling around the head waters of Camas Swale to the place of beginning

Oct 3rd 1891.

A. W. Patterson
Supt.

Jan 22. 1895

In pursuance of a petition now on file in this office it is hereby ordered and determined that the territory included within the boundaries described as follows, to wit: all of Township 15 south Range 9 west in Lane county excepting secs. 12 and 13, shall constitute a school district to be known as school district No. 107 of Lane Co. Or.

J. G. Stevenson,
Co. Supt.

Notice given this 22d day Jan. 1895

Map of School District No. 107 Lane County, Oregon.

Printers, Lithographers and Stationers, St. Louis.

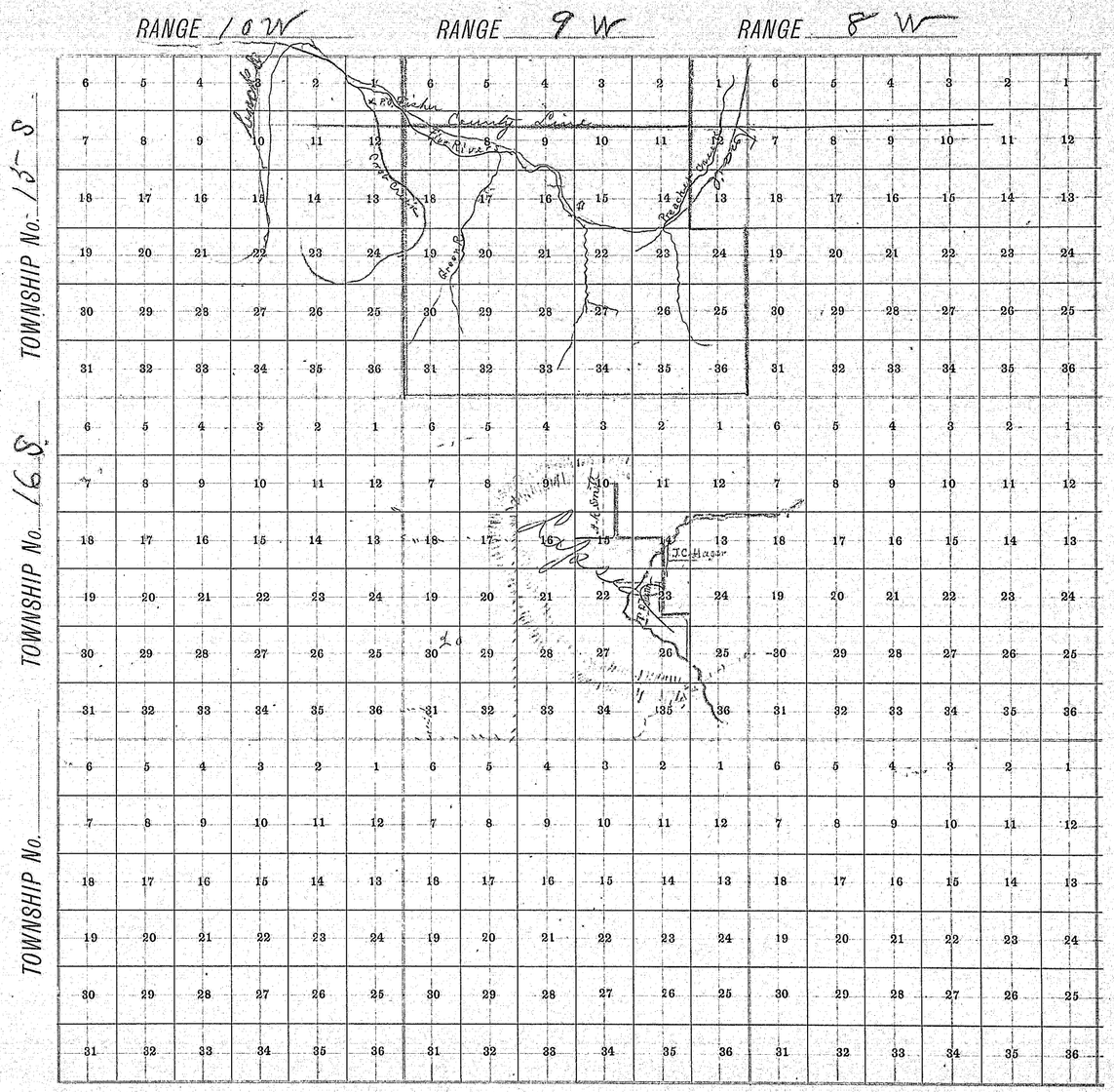

Boundaries of School District No. 108. Lane County, Oregon.

Geo. D. Barnard & Co., Printers, Lithographers, Printers, Lithographers and Stationers, St. Louis.

The Amended boundaries of Dist No. 108, are as follows, to wit: Beginning 1/2 mile north of the N.W. cor. of Sec. 18 T. 16 S. R. 5 W. thence south to the S.W. cor. of sec. 18. thence east 1 1/8 miles, thence south 3/8 mile, thence north to sec. line, thence east to a point 80 rods west of the S.E. Cor. of sec. 16, thence north 80 rods, thence east to the Long Tom, thence down the Long Tom to a point 1/2 mile north of sec. 15, thence due west to place of beginning. Copied Jan. 31st 1890

Organized Nov. 19, 1889. — See old record book page 404. J. G. Stevenson, Supt.

The South boundary line of this District in accordance with a Petition of a majority of the legal voters thereof and of District No 10 has been changed as follows — viz — Beginning at the N.W. corner of the donation claim of E. Elmaker in Sec. 15 T. 16 S. R. 5 W. and running due West to the W. line of the Jesse Cox donation claim thence S. to an intersection with the S. boundary of the District.

Jan 11th 1892. Notice to Directors & Clerk A. W. Patterson Supt.

In accordance with a petition duly signed and on file in this office the following lands have been detached from Dist. No. 108 and annexed to Dist No. 10. Claim No. 51, being part of section No. 15 in Tp. No. 16 S. R. 5 W. and bounded as follows; Beginning at a point 15.87 ch. south of the quarter section stake, on the line between sections No. 15 and 16 in Tp. 16; thence N. 50 ch. thence E. 64 ch. thence S. 48.97 ch. thence W. 64.01 ch. to the place of beginning, being the claim set apart for Wm. Wilson and Levina Wilson his wife. In Lane Co. Oregon.

Notice given to clerks, Oct. 17, 1896. C. S. Hunt
Co. Supt.

Map of School District No. 108 Lane County, Oregon.

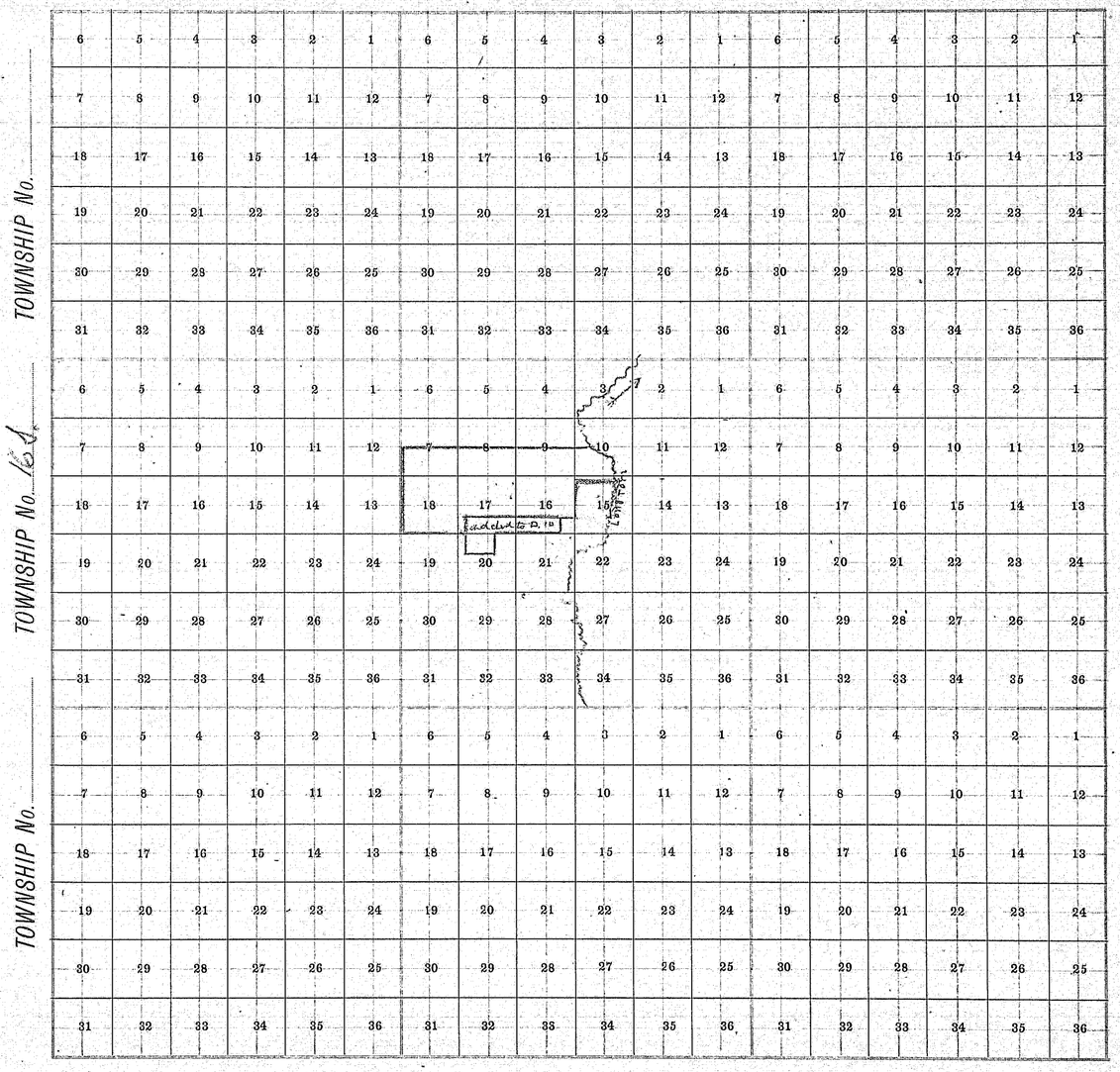

Boundaries of School District No. 109 Lane County, Oregon.

Geo. D. Barnard & Co., Printers, Lithographers,

The amended boundaries of this district are as follows, to-wit: Commencing at the S.E. cor. of Sec. 7 T. 17 S. R. 9 W. thence west 7 miles, thence north 3½ miles, thence east 7 miles, thence south 3½ miles to place of beginning – See deed book of Records page 406 – Copied Nov 20th 1889 J. G. Stevenson S. Supt.

The boundaries of #109 are amended to read as follows:
Beginning at the NW. cor of Tp. 16 10W. – S. 6 mile – E. 1 mile S. 2 miles E. 2 miles N. 3½ miles W. 2 mile N. ½ mile W. ½ mile N. 1 mile W. ½ mile N. 1 mile W. 1 mile N. 1 mile W. ½ mile N. 1 mile W. ½ mile to place of beg.
Eugene Ore. Nov. 21 – 1908

G. R. Chrisman Co. Judge
H. D. Edwards Co Com

For West Boundary see page 105

Map of School District No. 109 Lane County, Oregon.

Printers, Lithographers and Stationers, St. Louis.

RANGE 10 W. RANGE 9 W.

TOWNSHIP No. 16 S.

TOWNSHIP No. 17 S.



Boundaries of School District No. 110 Lane County, Oregon.

Geo. D. Barnard & Co., Printers, Lithographers,

Amended boundaries of Dist No 110, Organized Jan 10th 1889. Beginning at a point on the east line of Township 16 S. R 6 W. where it is intersected by the Hall Road, thence north to S.E. cor. of Sec. 1. thence west to S.W. cor. of Sec. 1, thence north ½ mile, thence west to township line, thence south along township line to its intersection with the Hall & Lake creek road, thence following line of said road to place of beginning.

Copied Dec. 31st 1889. — See page 407 old book of Records. J. G. Stevenson Supt.

In pursuance of a petition of the legal voters of Distr No. 110, this district has been this day divided by a line commencing on Hall's road bet. secs 21 & 22 Tp. 16 S. R. 6 W. and thence running to the N. boundary of the district. The West division to constitute a new district to be known as school Distr No. 136 of Lane Co. Or.

Feb. 3rd 1892. A.W. Patterson

Notice to clerk & directors. Co. Supt.

In pursuance of a petition duly signed and now on file in this office, the boundary lines of this district have been changed to read as follows, to wit: Commencing at the ½ mile stake between secs. 3 and 4 Tp 16 S.R. 6 W. thence east 2 miles, thence south ½ mile, thence east 1 mile, thence south 2½ miles, thence west 2 miles, thence south ½ mile to south east cor. of sec. 22, thence west 1 mile, thence north 3½ miles to place of beginning. J. G. Stevenson

Notice given Feb. 11, 1893. Co. Supt.

In accordance with a petition now on file in this office I have this day set off sec. 22, Tp. 16 S. R. 6 W. from Dist. No. 110 and annexed it to Dist. No. 136. C. S. Hunt

Notice given April 23, 1897. Co. Supt.

In persuance of a petition now on file in this office the following change is hereby made in the boundary of Districts 110 and 136.

Beginning at the N.E. corner of sec 22 Tp. 16 S.R. 6 W, thence south one-fourth mile, west one mile, south one fourth mile, west one fourth mile, north one-half mile east one fourth mile to the present boundary of district 110.

This change is made back June 16 1906 see page 278

H. D. Edwards, Co. com
H. M. Price Co. comr
W. B. Dillard Co. Supt.

Map of School District No. 110 Lane County, Oregon.

Printers, Lithographers and Stationers, St. Louis.

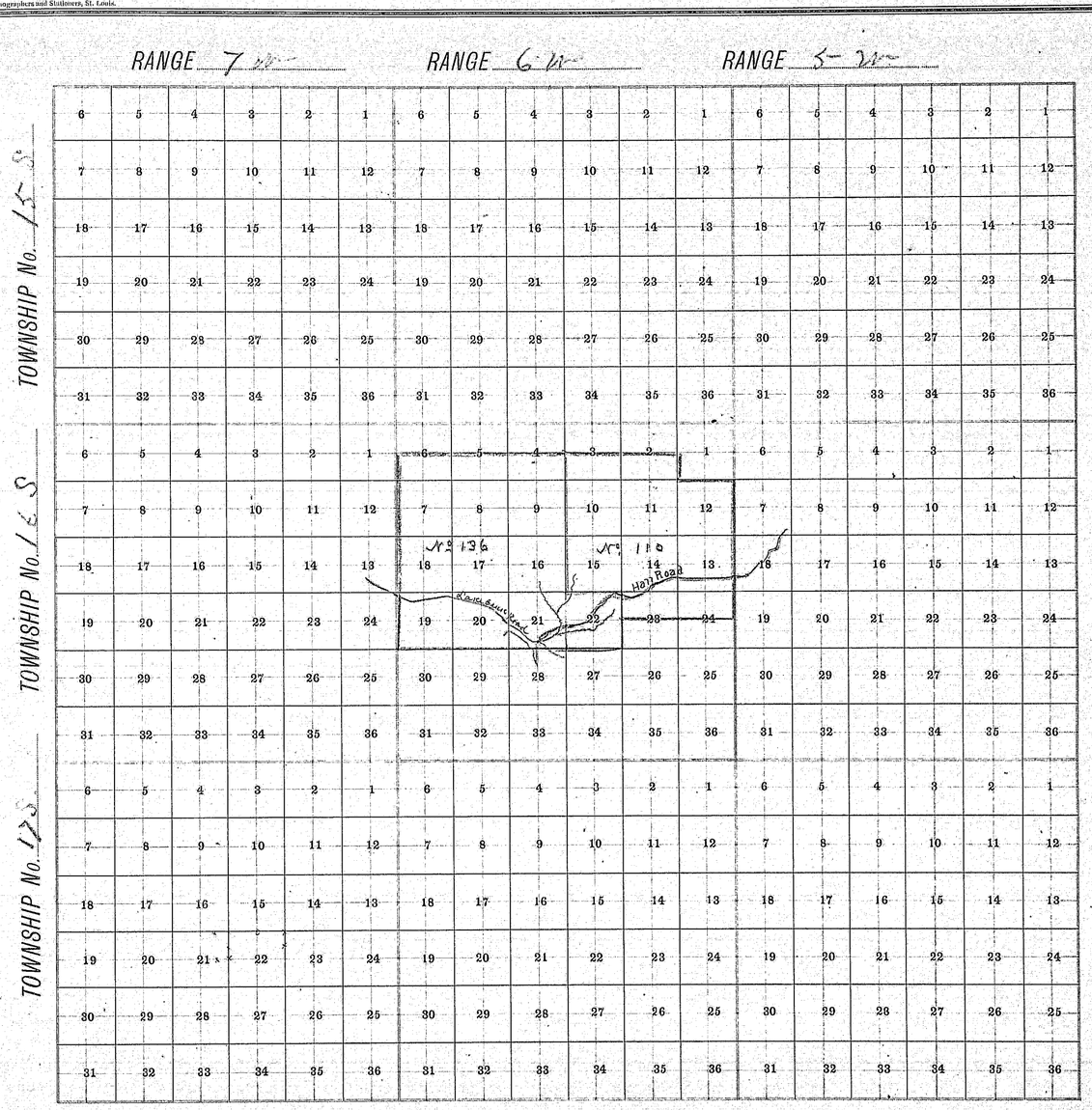

Boundaries of School District No. 111 Lane County, Oregon.

Geo. D. Barnard & Co., Printers, Lithographers,

In pursuance of a petition now on file in this office it is hereby ordered and determined that the territory included within the following boundaries described as follows, to wit: Commencing at a point on the Long Tom river where it is intersected by the ½ mile line between Sec's 26 & 27 of T. 15 S. R. 5 W. thence west to a point 80 rods west of the ½ mile stake between Sec's 28 & 29 of T. 15 S R 5 W thence south one mile thence west 80 rods, thence south to middle of sec. 3 T. 16 S. R. 5 W. thence east to Long Tom river, thence down said Long Tom to place of beginning shall hereafter constitute a school district to be known as school district No 111. Lane Co.

Notice sent to J. F. Woods June 27. 1889. J. G. Stevenson Supt.

In pursuance of a petition duly signed and filed in the Co. Supt. office and notices having been duly posted the District Boundary Board hereby orders the following change made in the boundary lines of Dist. 17 and 111 so as to enlarge Dist 111.
Beginning at the middle of sec 32 T. 15 S. R. 5 W. thence running west one-fourth mile thence north one-half mile, thence east one-half mile, to the west boundary of dist. 111.

Change ordered this 19th day of Sept. 1904

G R Brisoman County Judge
W D Edwards Com.
A. M. Bise
H. B. Dillard Co. Supt.

Map of School District No. 111 Lane County, Oregon.

Printers, Lithographers and Stationers, St. Louis.

RANGE 7W RANGE 6W RANGE 5W

TOWNSHIP No. 15 S.

TOWNSHIP No. 16 S.

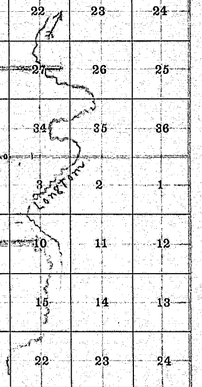

Boundaries of School District No. 112 Lane County, Oregon.

Geo. W. Hazzard & Co., Printers, Lithographers.

In pursuance of a petition now on file in this office it is hereby ordered and determined that the territory included within the boundaries described as follows, to wit: Sec's. 24-25-26-35 and 36 of T. 16 S. R. 9 W. and Sec's. 7-18-19 & 30 of T. 16 S. R. 8 W. shall hereafter constitute a school district to be known as school district No 112 of Lane County Oregon.

Notice issued on C. A. Pottle June 28th 1899. J. G. Stevenson Supt.

In pursuance of a petition now on file in the office of the County School Superintendent it is hereby ordered and determined that the boundary of school district No 112 of Lane County Oregon be changed to read as follows to wit:

Beginning at the S. W. Cor of Sec 34 Tp 16 S. R. 9 W. Thence N 6 miles E. 5 miles S. 6 miles W. 5 miles to the place of beginning

Given under our hands this 4th day of December 1901.

H. R. Kincaid, Judge.
H. D. Edwards com.
J. R. Hill com.
W. M. Miller Supt.

District Boundary Petitioned for by Citizens

Map of School District No. 112 Lane County, Oregon.

Printers, Lithographers and Stationers, St. Louis.

RANGE 8 RANGE 9 RANGE 10

TOWNSHIP No. 15

6	5	4	3	2	1	6	5	4	3	2	1	6	5	4	3	2	1
7	8	9	10	11	12	7	8	9	10	11	12	7	8	9	10	11	12
18	17	16	15	14	13	18	17	16	15	14	13	18	17	16	15	14	13
19	20	21	22	23	24	19	20	21	22	23	24	19	20	21	22	23	24
30	29	28	27	26	25	30	29	28	27	26	25	30	29	28	27	26	25
31	32	33	34	35	36	31	32	33	34	35	36	31	32	33	34	35	36

TOWNSHIP No. 16

6	5	4	3	2	1	6	5	4	3	2	1	6	5	4	3	2	1
7	8	9	10	11	12	7	8	9	10	11	12	7	8	9	10	11	12
18	17	16	15	14	13	18	17	16	15	14	13	18	17	16	15	14	13
19	20	21	22	23	24	19	20	21	22	23	24	19	20	21	22	23	24
30	29	28	27	26	25	30	29	28	27	26	25	30	29	28	27	26	25
31	32	33	34	35	36	31	32	33	34	35	36	31	32	33	34	35	36

TOWNSHIP No. 17

6	5	4	3	2	1	6	5	4	3	2	1	6	5	4	3	2	1
7	8	9	10	11	12	7	8	9	10	11	12	7	8	9	10	11	12
18	17	16	15	14	13	18	17	16	15	14	13	18	17	16	15	14	13
19	20	21	22	23	24	19	20	21	22	23	24	19	20	21	22	23	24
30	29	28	27	26	25	30	29	28	27	26	25	30	29	28	27	26	25
31	32	33	34	35	36	31	32	33	34	35	36	31	32	33	34	35	36

Boundaries of School District No. 113 Lane County, Oregon.

Geo. D. Barnard & Co., Printers, Lithographers,

113

District No. 113. In pursuance of a petition now on file in this office, it is hereby ordered and determined, that the territory included within the boundaries described is follows, to wit: Commencing at the S.W. cor. of Sec. 6. T. 19. S. R. 8 W. thence North 2 miles to N.W. cor. of Sec. 31, T. 18. S. R. 8 W. thence east 5 miles to N.W. cor. of Sec 36. T. 18 S.R. 8 W. thence north 1 mile to N.W. cor. of Sec. 25. thence east 3 miles to N.E. cor. of Sec. 29. T. 18 S.R. 7 W. thence south 3 miles to S.E. cor. of Sec 5. T. 19. S.R. 7 W. thence west 8 miles to point of beginning, shall hereafter constitute a school district to be known as School District No. 113, of Lane County Oregon

Notice given to John Pratt Aug 22d 1889. C. G. Stevenson, Supt.

In compliance with a petition duly signed all that part of this district lying East of line between Ranges 7 & 8 W Tps. 18 & 19 S and north of South side of Sec 7 & 8 Tp 19 S. has been added to District No 135. April 11th 1892 A W Patterson Supt.

Notice to clerk & directors

In accordance with petitions this dist has been cut in two and its boundaries are as follows, to wit: Commencing at the 1/2 mile stake, between secs 16 & 17 T. 19 S. R. 8 W. thence E. 1 mile, N. 1/2 mile, E. 2 miles N. 1/2 mile, E. 1 mile to 1/2 mile stake on Tp line between secs 12 & 7. S. 1/2 mile E. 2 miles, S. 2 miles W. 6 miles, N. 1/2 miles to place of beginning.

Notice given Feb. 11 th. 1896 J. S. Stevenson, Co. Supt.

By petition School Dist No 157 has this day been formed with boundaries as follows, to wit: Commencing at the 1/2 mile stake between Sec's. 16 & 17 T. 19 S. R. 8 W. thence E 1 mile N 1/2 mile E. 2 miles N. 1/2 mile E. 1 mile to Tp. line N 3 1/2 miles W. 1 mile S. 1 mile W 5 miles to Tp. line S 2 miles E. 2 miles. S. 1 1/2 miles to place of beginning

Notice given Feb. 11 th. 1896 J. S. Stevenson Co. Supt.

Map of School District No. 113 No 157 Lane County, Oregon.

Printers, Lithographers and Stationers, St. Louis.

RANGE 9 W. RANGE 8 W. RANGE 7 W.

TOWNSHIP No. 18 S. TOWNSHIP No. 19 S. TOWNSHIP No. 20 S.

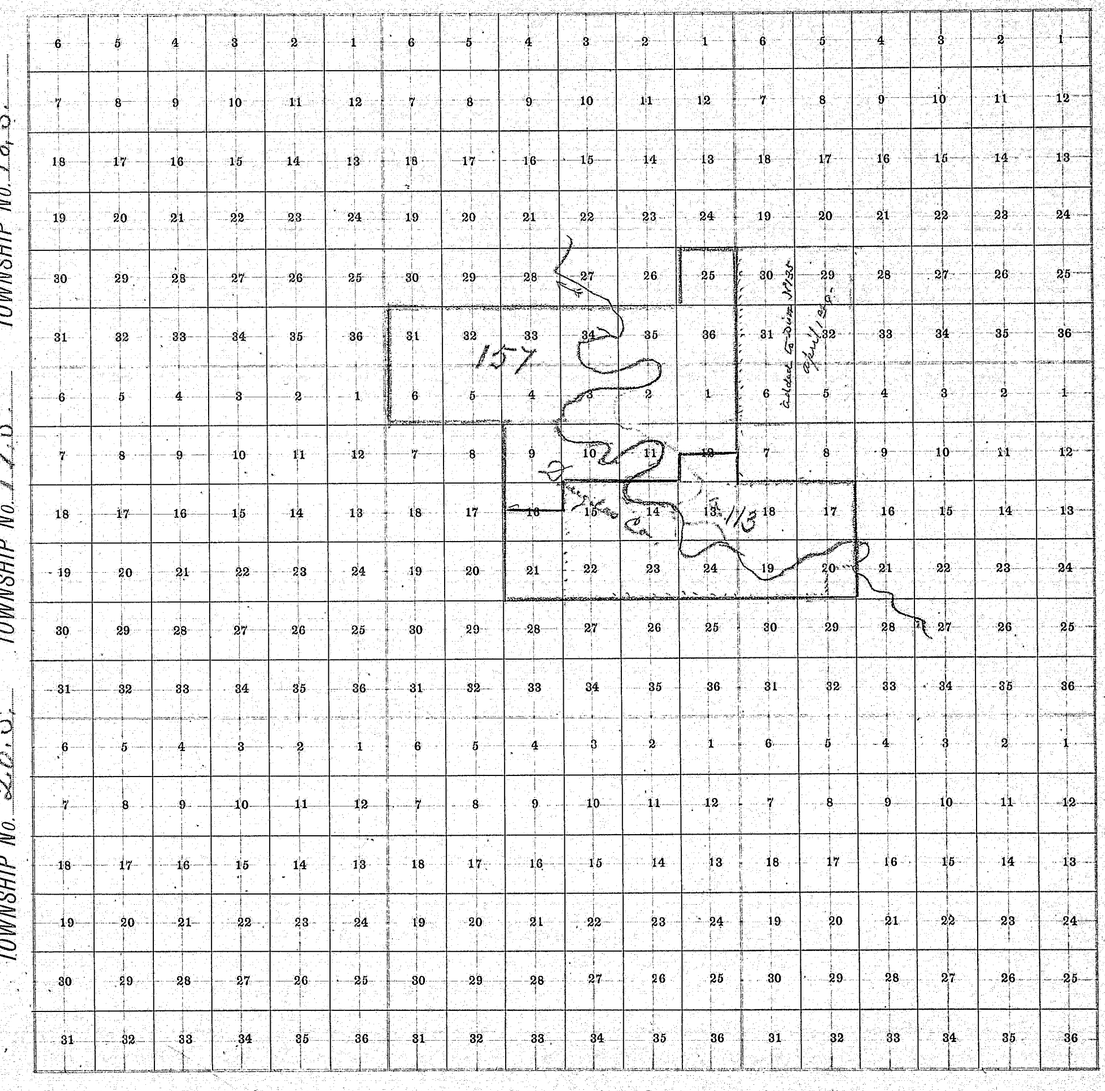

Boundaries of School District No. 114 Lane County, Oregon.

Geo. D. Barnard & Co., Printers, Lithographers,

114

On pursuance of a petition now on file in this office, it is hereby ordered and determined that the territory included within the boundaries described as follows, to-wit: Commencing at the N.E. cor. of Sec. 14, T. 18 S. R. 5 W. thence west to N.W. cor. of sec. 14, thence north to N.E. cor. of Sec. 10, thence west 2 miles to N.W. cor. of Sec. 9, thence south to N.E. cor. of Sec. 17, thence west to N.W. cor. of Sec. 18, thence south along township line to S.W. cor. of Sec. 30, thence east five miles to S.E. cor. of Sec. 26, thence north three miles to place of beginning, shall hereafter constitute a school district to be known as school district No. 114, of Lane County Oregon. Notice given to Wm Sutherland Aug. 22d 1889.

Given under my hand this 22d day of Aug, 1889. J. G. Stevenson S. Supt.

Formed 1889

In accordance with a petition duly signed and now on file in this office. Dist No. 114 Has this day been organized with boundaries as follows, To wit: Commencing at the N. W. cor of Sec. 19. T. 20 S. R. 2 W. thence north 1 mile thence east 1 mile. thence thence north 1 mile. thence east to summit of mountains between Row River and the Willamette. thence in a southeasterly direction to the Tp. line. thence south to the S.E. cor. of Sec 24 thence west to the S.W. Cor. of Sec. 20. thence north 1 miles. Thence west 1 mile to place of beginning

J. G. Stevenson
Co Supt.

Notice given Jan 7th 1895

By petition duly signed and now on file in this office. Sec's. 4-5-6-7 of T. 20 S. R. 2 W. have this day been annexed to this dist.

Notice given this 14th day of April 1896. J. G. Stevenson, Co. Supt.

In accordance with a petition now on file in this office the following territory has this day been detached from Dist. No. 114 and added to Dist. No. 93. All of Sec. 22-23-24. Tp. 20 S. R. 2 W.

Dated Jan. 27, 1898. C. S. Hunt Co. Supt.

The S. ½ of Secs. 31-32 and 33 have this day been added to this district. The territory added is in Tp. 19 S. R. 2 W.

Dated March 2, 1898. C. S. Hunt, Co. Supt.

Map of School District No. 114 Lane County, Oregon.

Printers, Lithographers and Stationers, St. Louis.

Jan. 7, 1895

RANGE 3 W RANGE 2 W RANGE 1 W

TOWNSHIP No. 20 S.

TOWNSHIP No. 21 S.

Row River

Willamette River

Fall Creek

Siuslaw

Lake Creek

Fall Creek

Boundaries of School District No. 115 Lane County, Oregon.

Geo. H. Harrand & Co., Printers, Lithographers,

Organized Oct. 3d 1888

In pursuance of a petition now on file in this office, it is hereby ordered and determined that the territory included within the boundaries described as follows, to wit:

Commencing at the 1/2 mile stake between Secs. 9 & 10 T 18 S R 11 W, thence south to county line to S.W. cor. of sec. 3 T 19 S R 11 W, thence east to S.E. cor. of sec. 6 T 19 S R 10 W, thence north to N.E. cor. of sec. 6 T 18 S R 10 W, thence west on Township line to N.W. Cor. of sec. 2 T 18 S R 11 W, thence south to 1/2 mile stake between sec's. 10 & 11, Thence west to place of beginning, shall hereafter constitute a school district to be known as school district No 115 of Lane county, Oregon. Notice given to James McLeod.

Dated Oct. 3d 1888

J. G. Stevenson, Supt.

In accordance with a petition duly signed and now on file in this office the following change has been made in the boundary lines of this District, viz: Commencing at a point 80 rods east of the Northwest cor. of T. 18 S. R. 10 W. thence south 2 1/2 miles, thence east 3/4 mile, thence fol. old line of dist. Notice given March 25 T. 1893. J. G. Stevenson, Supt.

In pursuance of a petitions, the boundary lines of this Dist. have been changed as follows:- Beginning at the N.W. corner Section 22, Tp. 18 S. R. 11 W. Thence E. one mile. Thence S one mile. Thence E. to Tp. line, Thence S. to S. E. corner of Tp. 18. R. 11 W. Thence W. three miles. C. S. Hunt

Dated Nov. 10, 1896. Co. Supt.

In pursuance of a petition the following change is hereby made in district 115 Commencing at the S.W. cor Lot 5 Sec. 7 Tp. 18 S R. 10 W. thence following the meander line east along the south bank of the Siuslaw River to S.E. cor of Lot 7, thence N. to Tp line thence west to present boundary.

Eugene Ore. Nov. 21-1908. J R Chrisman, Co Judge
H D Edwards Co Com

In pursuance of a petition the following change is hereby made in the boundary of district 101 & 115:- commencing at half mile stake between sec 4 & 10 Tp 18 S R. 11 W. West to center of sec 4 - 8 to S cor of Lot 2 sec 21 - 18-11 W- thence along S bank of Siuslaw River to NW. cor of Lot 18 sec. 21 East along S bank of Duncan Slough to Meander Stick at NW. cor of Lot 2 sec 22. 18-11 W. N to SW. cor of sec 15 Tp 18 11 W.

Dec. 8. 08 J R Chrisman Co Judge
H D Edwards Co Com

Map of School District No. 115 Lane County, Oregon.

Printers, Lithographers and Stationers, St. Louis.

RANGE 11 RANGE 10 RANGE 9

TOWNSHIP No. 19

TOWNSHIP No. 18

TOWNSHIP No. 17



Boundaries of School District No. 116 Lane County, Oregon.

Geo. D. Barnard & Co., Printers, Lithographers.

In pursuance of a petition now on file in this office it is hereby ordered and determined that the Territory within the boundaries described as follows, to-wit: Commencing at the 1/4 sec. cor. on the west boundary of sec. 30 T. 16 S. R. 9, W. thence running east and west to the summit of the mountains on either side of the East Fork of Indian Creek, thence north including all the territory of the East Fork of Indian Creek and its tributaries (the country is unsurveyed) shall hereafter constitute a school district to be known as school district No. 116 of Lane County Oregon.

Given under my hand this 20th day of Nov. 1889 at Eugene Oregon. J. G. Stevenson S. Supt.

In pursuance of a petition now on file in the office of the County School Superintendent it is hereby ordered and determined that the following described lands be cut off from district No. 116 and a new district made thereof. Described as follows to-wit: Beginning with the West ½ of Sec. 1 T. 16 S. R. 10 West and extending up the valley including the East ½ and Sec. 5 T. 16 S. R. 10 West including all within the boundaries and said boundaries.

Given under our hands this day of May 1893.

H. R. Kincaid — County Judge
H. D. Edwards — Co. Com.

Map of School District No. 116 Lane County, Oregon.

1893

Printers, Lithographers and Stationers, St. Louis.

RANGE 11 W RANGE 10 W RANGE 9 W

TOWNSHIP No. 15 S

TOWNSHIP No. 16 S

TOWNSHIP No. 17 S

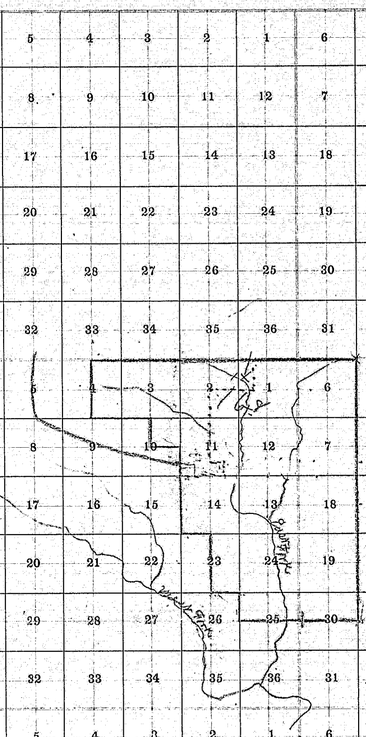

Boundaries of School District No. 117. Lane County, Oregon.

Gen. D. Hazzard & Co., Printers, Lithographers.

District No. 117. In pursuance of a petition now on file in this office, it is hereby ordered and determined that the territory included within the boundaries described as follows to-wit: Commencing on the south bank of the McKenzie River where it is intersected by the sec. line between sec's 33 & 34, T. 17 S. R 1 W. thence south to ½ mile stake, thence east to the west line of sec. 35, thence south to township line, thence east on t/s line to ½ mile stake on south line of sec. 31, T. 17 S. R 1 E., thence north to the McKenzie River, thence down said river to place of beginning, shall hereafter constitute a school district to be known as school district No. 117, of Lane County Oregon.

Notice given to W. H. Ranoff Dec. 16th 1889.

Given under my hand this 16th day of Dec. 1889, at Eugene, Oregon.

J. G. Stevenson Supt. Lane Co. O.

Reorganized according to law. Feb. 3. 1895

G. R. Chrisman Co. Judge
H. D. Edwards County Com.
H. M. Price County Comm.

Map of School District No. 117 Lane County, Oregon.

Printers, Lithographers and Stationers, St. Louis.

Dead

RANGE 2 W. RANGE 1 W. RANGE 1 E.

TOWNSHIP No. 17 S.

6	5	4	3	2	1	6	5	4	3	2	1	6	5	4	3	2	1
7	8	9	10	11	12	7	8	9	10	11	12	7	8	9	10	11	12
18	17	16	15	14	13	18	17	16	15	14	13	18	17	16	15	14	13
19	20	21	22	23	24	19	20	21	22	23	24	19	20	21	22	23	24
30	29	28	27	26	25	30	29	28	27	26	25	30	29	28	27	26	25
31	32	33	34	35	36	31	32	33	34	35	36	31	32	33	34	35	36

McKenzie River

TOWNSHIP No. 18 S.

6	5	4	3	2	1	6	5	4	3	2	1	6	5	4	3	2	1
7	8	9	10	11	12	7	8	9	10	11	12	7	8	9	10	11	12
18	17	16	15	14	13	18	17	16	15	14	13	18	17	16	15	14	13
19	20	21	22	23	24	19	20	21	22	23	24	19	20	21	22	23	24
30	29	28	27	26	25	30	29	28	27	26	25	30	29	28	27	26	25
31	32	33	34	35	36	31	32	33	34	35	36	31	32	33	34	35	36

Rivers Wildcat

Boundaries of School District No. 118 Lane County, Oregon.

Geo. D. Barnard & Co., Printers, Lithographers,

In pursuance of a petition now on file in this office, it is hereby ordered and determined that the territory included within the boundaries described as follows, to-wit: Commencing at the N.E. cor. of sec. 4. T. 18 S. R. 7 W. thence south ½ mile, thence west ¼ mile, thence south ½ mile to sec. line, thence west ½ mile state between secs. 1 & 12 T. 18 S. R. 8 W. thence north 1 mile to tp. line, thence east along tp. line to place of beginning, shall hereafter constitute a school district to be known as school district No. 118. of Lane Co. Or.

Given under my hand this 17. day of Jan. 1890, at Eugene, Oregon.

Notice given to Chas. W. Lyons Jan. 17, 1890

J. G. Stevenson Supt.

Map of School District No. 118 Lane County, Oregon.

Printers, Lithographers and Stationers, St. Louis.

RANGE 8 W RANGE 7 W RANGE 6 W

TOWNSHIP No. 17 S

6	5	4	3	2	1	6	5	4	3	2	1	6	5	4	3	2	1
7	8	9	10	11	12	7	8	9	10	11	12	7	8	9	10	11	12
18	17	16	15	14	13	18	17	16	15	14	13	18	17	16	15	14	13
19	20	21	22	23	24	19	20	21	22	23	24	19	20	21	22	23	24
30	29	28	27	26	25	30	29	28	27	26	25	30	29	28	27	26	25
31	32	33	34	35	36	31	32	33	34	35	36	31	32	33	34	35	36

TOWNSHIP No. 18 S

6	5	4	3	2	1	6	5	4	3	2	1	6	5	4	3	2	1
7	8	9	10	11	12	7	8	9	10	11	12	7	8	9	10	11	12
18	17	16	15	14	13	18	17	16	15	14	13	18	17	16	15	14	13
19	20	21	22	23	24	19	20	21	22	23	24	19	20	21	22	23	24
30	29	28	27	26	25	30	29	28	27	26	25	30	29	28	27	26	25
31	32	33	34	35	36	31	32	33	34	35	36	31	32	33	34	35	36

TOWNSHIP No. 19 S

6	5	4	3	2	1	6	5	4	3	2	1	6	5	4	3	2	1
7	8	9	10	11	12	7	8	9	10	11	12	7	8	9	10	11	12
18	17	16	15	14	13	18	17	16	15	14	13	18	17	16	15	14	13
19	20	21	22	23	24	19	20	21	22	23	24	19	20	21	22	23	24
30	29	28	27	26	25	30	29	28	27	26	25	30	29	28	27	26	25
31	32	33	34	35	36	31	32	33	34	35	36	31	32	33	34	35	36

Boundaries of School District No. 119 Lane County, Oregon.

Geo. D. Barnard & Co., Printers, Lithographers.

In pursuance of a petition now on file in this office, it is hereby ordered and determined that the territory included within the boundaries described as follows, to-wit: Commencing at the N.E. cor. of sec. 5 T. 21 S.R. 2 W. thence due south to the S.E. cor. of sec. 8, thence west to the S.W. cor. of sec. 8, thence north 1/2 mile, thence west 3/4 mile, thence due north to the East fork of the Coast fork river, thence up said stream to a point due north of place of beginning, thence south to place of beginning, shall hereafter constitute a school district to be known as school district No. 119, of Lane County Oregon.

Given under my hand this 20th day of Jan. 1890, at Eugene City.

Notice given Jan. 20, 1890, to W.A. Kelly.

J.G. Stevenson Supt.

In accordance with a petition duly signed, the boundary lines of this district have been changed as follows, to-wit: Beginning at the 1/2 mile place between Sec's. 7 & 8 Tp. 21 S. R. 2 W. thence west 80 rods, thence north 80 rods, thence west 160 rods, to old line of district.

Notice given Jan. 15, 1894. J.G. Stevenson, Supt.

On pursuance of a petition duly filed the following change is hereby made in the boundary of school district No. 24 & 119. Beginning at the S.E. cor. of sec 7, Tp. 21 S.R. 2 W. east one half mile, north one mile, west one mile south to the present boundary of district 24.

Dated at Eugene Or. this 6th day of March 1896. G.R. Chrisman, Co. Judge
H.D. Edwards, Co. Com.
H. M. Rice, Co. Comm.

In pursuance of petition the following change is made in the boundary between District No. 93 + 119

"Beginning where Row River on the East fork of Coast fork, crosses the Section line running North and South through Section 32, Tp. 20 S.R. 2 West; thence North to Northeast corner of Northwest one-fourth of Section 29; thence West one half mile; thence South to Southeast corner of Lot 6, Section 30; thence West to East line of claim #2; thence South to said Row River."

Dated at Eugene, Ore. this 6th day of August 1909.

G.R. Chrisman - Co. Judge
H.D. Edwards Co. Com
H. M. Rice

Map of School District No. 119 Lane County, Oregon.

Printers, Lithographers and Stationers, St. Louis.

RANGE 3 W. RANGE 2 W. RANGE 1 W.

TOWNSHIP No. 20 S.

6	5	4	3	2	1	6	5	4	3	2	1	6	5	4	3	2	1
7	8	9	10	11	12	7	8	9	10	11	12	7	8	9	10	11	12
18	17	16	15	14	13	18	17	16	15	14	13	18	17	16	15	14	13
19	20	21	22	23	24	19	20	21	22	23	24	19	20	21	22	23	24
30	29	28	27	26	25	30	29	28	27	26	25	30	29	28	27	26	25
31	32	33	34	35	36	31	32	33	34	35	36	31	32	33	34	35	36

TOWNSHIP No. 21 S.

6	5	4	3	2	1	6	5	4	3	2	1	6	5	4	3	2	1
7	8	9	10	11	12	7	8	9	10	11	12	7	8	9	10	11	12
18	17	16	15	14	13	18	17	16	15	14	13	18	17	16	15	14	13
19	20	21	22	23	24	19	20	21	22	23	24	19	20	21	22	23	24
30	29	28	27	26	25	30	29	28	27	26	25	30	29	28	27	26	25
31	32	33	34	35	36	31	32	33	34	35	36	31	32	33	34	35	36

TOWNSHIP. No. 22 S.

6	5	4	3	2	1	6	5	4	3	2	1	6	5	4	3	2	1
7	8	9	10	11	12	7	8	9	10	11	12	7	8	9	10	11	12
18	17	16	15	14	13	18	17	16	15	14	13	18	17	16	15	14	13
19	20	21	22	23	24	19	20	21	22	23	24	19	20	21	22	23	24
30	29	28	27	26	25	30	29	28	27	26	25	30	29	28	27	26	25
31	32	33	34	35	36	31	32	33	34	35	36	31	32	33	34	35	36



Boundaries of School District No. 120 Lane County, Oregon.

Gen. D. Harnard & Co., Printers, Lithographers,

The boundaries of School district No 120 are as follows, to wit: Beginning at the N. E cor of sec. 5. T. 17 S. R. 7 W, thence west 2 miles, thence south 6 miles, thence east 2 miles, thence north 6 miles to place of beginning. Notice given Charles Schade Jan 24, 1890

Organized Jan 24, 1890 in accordance with petition duly signed. J. G. Stevenson, Supt.

Map of School District No. 120 Lane County, Oregon.

Printers, Lithographers and Stationers, St. Louis.



Boundaries of School District No. 121 Lane County, Oregon.

Geo. D. Barnard & Co., Printers, Lithographers

On pursuance of a petition now on file in this office, it is hereby ordered and determined that the territory included within the boundaries described as follows, to-wit: Commencing at the S.W. cor. of sec. 12 T. 17 S. R. 6 W. thence east 3¾ miles, thence north to the N.E. cor. of the Benjamin Richardson Don. land claim, thence west to the corner of the T. D. Hunton Don. land claim, thence following the N.E. line of said claim to its point of intersection with the township line, thence along the township line to the N.W. cor. of sec. 1 T. 17 S. R. 6 W. thence south to place of beginning, shall hereafter constitute a school district to be known as school district No. 121 of Lane County Oregon.

Given under my hand this 3d day of Feb. 1890.

Notice given to C. P. Hewitt Feb. 3d 1890

J. G. Stevenson, Supt.

In accordance with a petition now on file in this office I have this day detached from Dist. No. 10, the S.W. ¼ of Sec. 31 Tp. 16 S. R. 5 W. and annexed it to Dist. No. 121

Dated March 1, 1898. C. S. Kent, Co. Supt.

Changed Jan 19th 1900 See Dist No 11 for Description

✓ Map of School District No. 121 Lane County, Oregon.

Printers, Lithographers and Stationers, St. Louis.

RANGE 6 W. RANGE 5 W. RANGE 4 W.

TOWNSHIP No. 16 S.

TOWNSHIP No. 17 S.

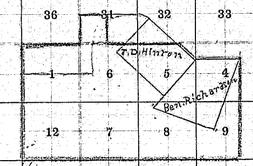

TOWNSHIP No. 18 S.

Boundaries of School District No. 122 Lane County, Oregon.

Geo. D. Barnard & Co., Printers, Lithographers,

In pursuance of a petition now on file in this office, it is hereby ordered and determined that the territory included within the boundaries described as follows, to-wit:

Beginning at the S. E. cor. of the Vanarburg Don. claim, thence north to sec. line, thence east to south east cor. of sec. 20 T. 21 S. R. 1 W. thence north to the N. E. cor. of sec. 17, thence west 5 miles to N. W. cor. of sec. 15 T. 21 S R 2 W. thence south 3 miles to S. W. cor. of sec. 27, thence east to Upt. line, thence north 80 rods, thence east 80 rods, thence north 12 rods and 5 links (or thereabouts) to the south line of the Vanarburg claim, thence east to place of beginning.

Notice given to A. J. Anderson Feb. 3d 1890. J. G. Stevenson, Supt.

In pursuance of a petition duly signed and now on file in this office The Boundary of Dist 122 has been changed as follows to wit Commencing at the S. W. cor. of Sec 11 Tp 21 S. R 2 W. Thence N. ½ mile E ½ mile S. ½ mile to the boundary line between School Dists 93 & 122. Thence E and follow said line of Dist. #122 to place of beginning.

March 2 - 1899

H. M. Miller
Co. Supt.

Map of School District No. 122 Lane County, Oregon.

Printers, Lithographers and Stationers, St. Louis.

RANGE 2 W RANGE 1 W RANGE 1 E

TOWNSHIP No. 20 S

TOWNSHIP No. 21 S

TOWNSHIP No. 22 S

6	5	4	3	2	1	6	5	4	3	2	1	6	5	4	3	2	1
7	8	9	10	11	12	7	8	9	10	11	12	7	8	9	10	11	12
18	17	16	15	14	13	18	17	16	15	14	13	18	17	16	15	14	13
19	20	21	22	23	24	19	20	21	22	23	24	19	20	21	22	23	24
30	29	28	27	26	25	30	29	28	27	26	25	30	29	28	27	26	25
31	32	33	34	35	36	31	32	33	34	35	36	31	32	33	34	35	36
6	5	4	3	2	1	6	5	4	3	2	1	6	5	4	3	2	1
7	8	9	10	11	12	7	8	9	10	11	12	7	8	9	10	11	12
18	17	16	15	14	13	18	17	16	15	14	13	18	17	16	15	14	13
19	20	21	22	23	24	19	20	21	22	23	24	19	20	21	22	23	24
30	29	28	27	26	25	30	29	28	27	26	25	30	29	28	27	26	25
31	32	33	34	35	36	31	32	33	34	35	36	31	32	33	34	35	36

Boundaries of School District No. 123 Lane County, Oregon.

Geo. D. Barnard & Co., Printers, Lithographers,

In pursuance of a petition now on file in this office. It is hereby ordered and determined that the territory included within the following boundaries, to wit: Beginning at a point on the summit of the mountains due north of the west line of Luther Kenedy's claim, being 1 mile west of the Tp. line between townships 1 North & 1 East, thence south to the summit of the mountains on the south side of the McKenzie R. thence easterly along the summit of the mountains to the township line between Ranges 4 East & 5 East, thence north to the summit of the Mountains on the north side of the McKenzie R. thence westerly along the summit of the mountains to place of beginning shall hereafter constitute a school district to be known as school district No 123 of Lane Co. Or.

Given Under my hand this 13th Day of Feb. 1890.

Notice given to James Wyeff Feb. 14, 1890

J. G. Stevenson Supt.

In pursuance of a petition now on file and after notice posted We hereby this day changed the boundary of school district No 123 of Lane County Oregon as follows:- Beginning on the line between school districts No's 123 and 167 at the present North point of school district No. 123, thence North to the Linn County line thence West along said County Line to the Tp line running North and South between Tps 2 East and 3 E. thence South to the present line of School district No 123 thence Westerly along said boundary line to the Section line running North and South between Sec's 35 and 36 Tp. 15 S. R. 2 E. thence Southeasterly along the present boundary line of school district No 123 to the N.E. Cor of Section 30 Tp 17 S. R. 3 E. thence South 1 mile thence East 6 miles thence North to place of Beg.

N. R. Kincaid, County Judge.
H. D. Edwards Co Com
J. K. Hill

Map of School District No. 123 Lane County, Oregon.

Printers, Lithographers and Stationers, St. Louis.

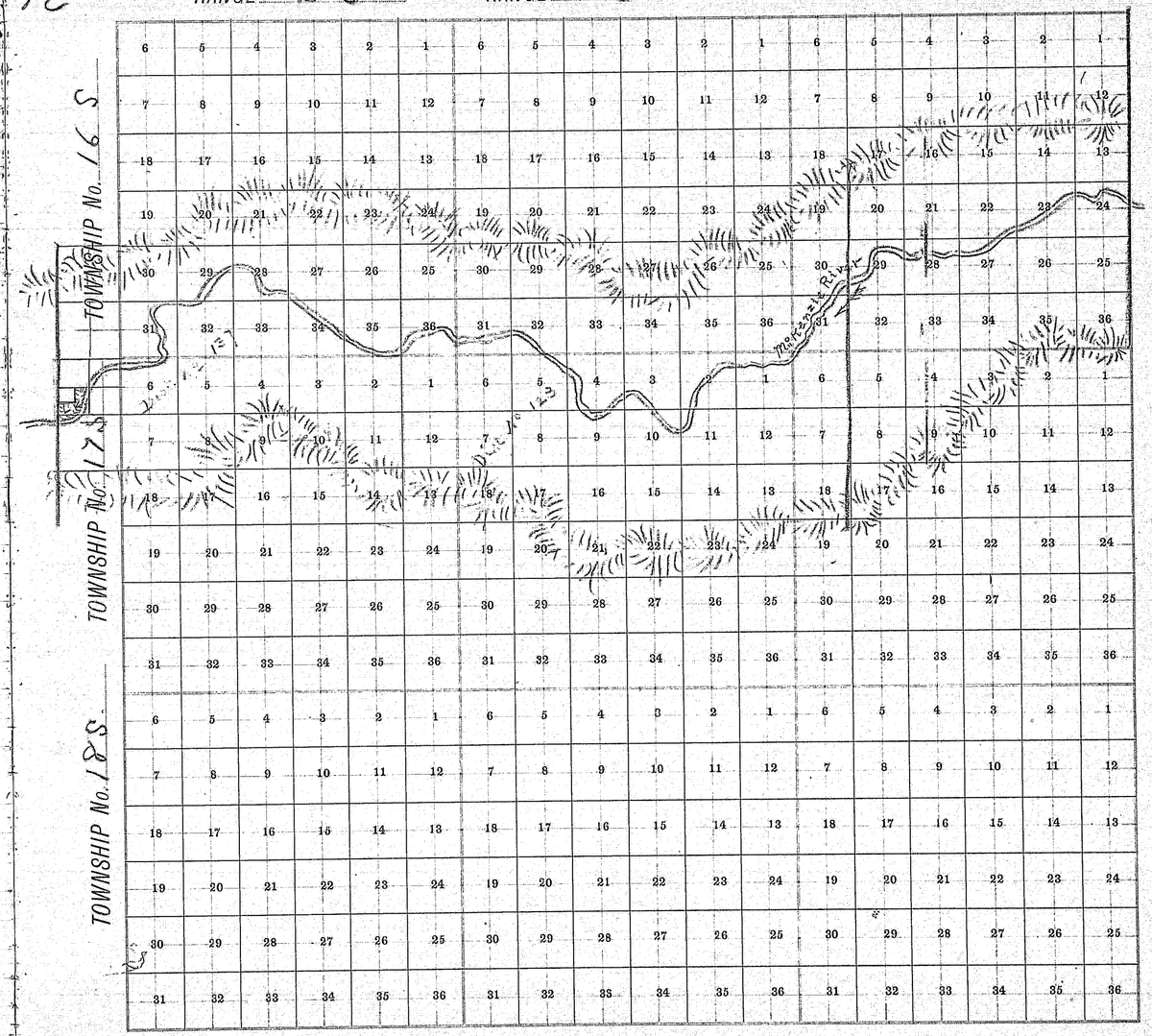

Boundaries of School District No. 124 Lane County, Oregon.

Geo. D. Barnard & Co., Printers, Lithographers.

In pursuance of a petition now on file in this office, it is hereby ordered and determined that the territory included within the boundaries described as followsby and Taken from district No. 2-5, to-wit: Commencing at a point 1/2 mile north of the N.E. Cor. of Sec 6. T. 21 S. R. 3 W. thence south to the S.E. cor. of Sec. 19, thence west to the summit of the hills on south side of Sec 23, T. 21 S R. 4 W. thence following the hills in a northerly direction, (the summits of said hills being the line between Lane and Douglas counties) to the township line on north line of Sec. 2, thence east to the S.E. Cor. of the T. 20 S. R. 4 W. thence north 1/2 a mile, thence east to place of beginning. Shall hereafter constitute a school dist. to be known as school dist. No 124. Lane Co. Or. Given under my hand this 13th day of Feb. 1892 at Eugene Oregon.

Notice given to G. W. McReynolds Feb. 13th 1890. J. D. Stevenson Supt.

In accordance with a petition duly signed and now on file in this office the territory lying between the county line, and a north and south line between Sec's. 10 and 11, and 14 and 15 T. 21 S. R. 4 W. and terminating at the intersection of Lane Co. line on the north and south, is hereby annexed to this district. Said described territory being taken from dist. No 5-8, Douglas County, making this a joint district.

Notice given Feb. 29. 1890 J. D. Stevenson Supt.

Jan. 19.

In accordance with petition duly signed and now on file in this office the following change has been made in the east boundary line of this district as follows: to wit: Commencing at the middle of sec. 31 T. 20 S. R. 3 W. thence south to the S. W. Cor. of Lot 10 in Sec. 7 T. 21 S. R. 3 W. thence east to J. M. Martins west line thence south and east to sec. line between Sec's. 7 and 8, thence south along old line of dist.

Dated Jan. 19, 1895. Notice given by clerk

J. D. Stevenson
Co. Supt.

Map of School District No. 124 Lane County, Oregon.

Printers, Lithographers and Stationers, St. Louis.



Boundaries of School District No. 125 Lane County, Oregon.

Geo. D. Barnard & Co., Printers, Lithographers.

In pursuance of a petition now on file in this office, it is hereby ordered and determined that the territory included within the boundaries described as follows, to wit: Commencing at the S.E. Cor. of sec. 5 T. 19, S.R. 4 W. thence north ¾ mile, thence west 2½ miles to a line running north and south through the middle of Sec. 1. T. 19, S.R. 5 W. thence south 1¾ miles, thence east ½ a mile, thence south ¼ mile to the ½ mile stake on west line of sec. 18 T. 19 S. R. 4 W. thence east 2 miles, thence north to place of beginning shall hereafter constitute a school district to be known as school district No 125 of Lane County, Oregon.
Given Under my hand this 19 day of Feb. 1890 at Eugene City.
Notice given to Jerry Pipes Feb. 19, 1890 — J. G. Stevenson, Supt.

By petition properly signed and filed in this office the boundary line of this district has been changed as follows: to wit commencing at the North East cor. of dist. thence north 1¼ miles; thence west 2 miles to N.W. Cor. of sec. 31. thence south ¼ miles to old line of District.
Notice given to Erwin Shaw Clerk of Dist. May 4th 1892. — J. G. Stevenson, Supt.

In pursuance of a petition now on file in this Office it is hereby ordered and determined that the territory included within the boundaries described as follows to wit: Commencing at the ¼ Sec. Cor. between Sec's 16 and 17 Tp. 19 S. R. 4 W. Thence N 3½ miles W. 2 miles S 1¼ miles W. ½ mile S 1¾ miles E. ½ mile S ½ mile E 2 miles to the place of Beg., Shall hereafter Constitute a school district to be known as school district No 125 of Lane County Oregon
Given under our hands this 8th day of November, 1901.

H. R. Kincaid, Co Judge
H. D. Edwards, Co. Com.
J. K. Hill, Co. Com.
W. M. Miller, Supt.
} District Boundary Board of Lane County Oregon.

Map of School District No. 125 Lane County, Oregon.

Printers, Lithographers and Stationers, St. Louis.



Boundaries of School District No. 126 Lane County, Oregon.

Geo. D. Barnard & Co., Printers, Lithographers,

Dist. No. 126 is a description of Dist. No. 126 as amended here by mistake

In pursuance of a Petition now on file in this Office it is hereby ordered & determined that the territory included within the boundaries described as follows viz—Beginning where Rowe River crosses the sec. line between Secs. 31 & 32 of T. 20 S. R. 2 W. Thence along sec. line to the S. W. Cor. of Sec. 30 Thence E. one mile to the S. E. cor. of Sec. 30 — Thence N. to the N. W. cor. of Sec. 24 T. 20 S. R. 3 W. Thence E. one mile to the S. E. Cor of Sec. 19 Thence N. on sec. line to where Rowe river crosses the sec. line — Thence following up the river to the place of beginning. Rowe river making the W. and S. boundaries. Shall hereafter constitute a School District to be known as District No. 126 of Lane Co. Or. Given under my hand this 10th day of Dec. 1890 at Eugene Or.

A. W. Patterson Co. Supt.

This District is formed in pursuance of a Petition duly signed and filed in this office with boundaries as follows viz Beginning on the summit of the hills on the north side of the McKenzie river on a sec. line one mile W. of the E. line between Ranges 1 & 2 E. Thence to the summit of the hills on the S. side of the river. Thence Westerly along summit five & one half miles Thence N. to the center of Sec. 17 of T. 17 S. R. 1 E. to summit of hills on N. side of river. Thence Easterly along summit to the place of beginning. Being a part of District No. 66. and hereafter to constitute a District to be known as No. 126 of Lane Co. Or. Given under my hand this 10th Day of October 1890

Notice to Clerk & Directors of Dist. No. 66

A. W. Patterson Supt.

The lines of this district have been changed to read as follows: viz—Commencing at the N. E. cor. Sec. 35 Tp. 16 S. R. 1 E. Thence W. 3½ miles — S. 6 miles — E. 3½ miles — N. 6 miles to place of beginning.

April 20th 1892.

Notice duly served.

A. W. Patterson Supt.

In pursuance of a petition duly filed in the office of Co. Supt. the following change is hereby made in the boundary of Dist. 126 & 157.

Beginning at the N. E. cor of sec 35 Tp. 18 S. R. 1 E. thence east one mile, south 8 miles, west one mile to present boundary of Dist. 126

Dated at Eugene Ore this 16th day of Dec. 1895

G. R. Chrisman Co-Judge.
H. D. Edwards
H. M. Rice

Map of School District No. 126 Lane County, Oregon.

Printers, Lithographers and Stationers, St. Louis.

RANGE RANGE 1 E. RANGE 2 E.

TOWNSHIP No. 16 S.

TOWNSHIP No. 17 S.

TOWNSHIP No.

Belongs to Dist. 126

McKenzie

Boundaries of School District No. 127 Lane County, Oregon.

Geo. D. Barnard & Co., Printers, Lithographers,

In pursuance of a Petition now on file in this office it hereby ordered and determined that the Territory included within the boundaries described as follows—viz— Commencing on the South bank of the Siuslaw River at Township line between Ranges 11 & 12 W. Thence running S. to the N.E. Cor of Sec 12 T. 19 S R 12 W. Thence W. along Sec line (the same being Co. line) to the Pacific Ocean— Thence North to the Siuslaw River— Thence along South bank of said River to place of beginning— Shall hereafter constitute a School District to be known as School District No. 127 of Lane County Or.

November 25th 1890 W W Patterson

Notice to Clerk & Directors Distr. No. 97 Co. Supt.

In pursuance of a petition duly filed the following change is hereby made in the boundary of districts number 127 and 169.

Beginning at the point where the section line between sections 8 and 17 S.R. XI, Tp. 19 enters the Pacific Ocean, thence east to the south east corner of sec. 12, north one mile to the present boundary of district 127.

Dated at Eugene Oregon this 24th day of Feb. 1906. G R Chrisman, Co-Judge
H D Edwards, Co. com.
H. M. Pierce, Co. Com

In pursuance of a petition duly signed Sections sec. 11 & 12 Tp 19 S.R. 12 W is hereby transferred from district 127 to 169.

Eugene Ore. June 13. 1908 G R Chrisman, Co-Judge
H D Edwards Co Com
H. M. Pierce Co Com

Map of School District No. 127 Lane County, Oregon.

Printers, Lithographers and Stationers, St. Louis.

RANGE 12 W. RANGE 11 W. RANGE

TOWNSHIP No. 18 S.

TOWNSHIP No. 19 S.



Boundaries of School District No. 128 Lane County, Oregon.

Geo. D. Barnard & Co., Printers, Lithographers,

In pursuance of a Petition now on file in this Office it is hereby ordered and determined that the territory included within the boundaries described as follows to wit — Beginning where Rowe river crosses sec. line between secs 31 & 32. T. 20 S. R. 2 W. (in District No 24) Thence along sec. line to the S. W. cor. of sec. 20 — Thence ~~West~~ East one mile to the S. E. cor. of sec 20 — Thence North one mile to the N. E. Cor. sec 20 — Thence West to the N. W. cor. sec 24 T. 20 S. R. 3 W. Thence South one mile to S. W cor. sec. 24 — Thence west on sec. line to Rowe river — Thence following up the river to place of beginning — Rowe river to make the West and South boundaries — shall hereafter constitute a school district to be known as District No 128 of Lane County Or. Being a part of District No 24

A. W. Patterson
Co. Supt.

Notice to Clerk & Directors No 24
Dec. 22 1890

Map of School District No. 128 Lane County, Oregon.

Printers, Lithographers and Stationers, St. Louis.

RANGE 3 RANGE 2 W. RANGE

TOWNSHIP No. 21

TOWNSHIP No.



Boundaries of School District No. 129 Lane County, Oregon.

Geo. D. Barnard & Co., Printers, Lithographers.

Per pursuance of a Petition now on file in this office it is hereby ordered and determined that the territory included within the following boundaries viz Commencing on the Township line between T. 16 and T. 17 S. R. 8 W. at the S.E. corner of Sec 4 Thence E. Six miles. Thence S. three miles. Thence W. Six miles Thence N. three miles to place of beginning Shall hereafter constitute a School district to be known as School District No 129 of Lane Co. Or.

Given under my hand this 24 day of Jan 1891.

A W Patterson
Co Supt.

In accordance with a Petition duly signed by the Legal voters of this District & district No 91 the boundaries of District No. 129 have been changed to read as follows viz Beginning at the S.W. Cor. of Sec 16 T. 17 S. R. 8 W. Thence E. 5 miles — N. 5 miles W. 5 miles & S. 5 miles to place of beginning

March 2d 1891

A. W. Patterson Co. Supt.

Map of School District No. 129 Lane County, Oregon.

Printers, Lithographers and Stationers, St. Louis.

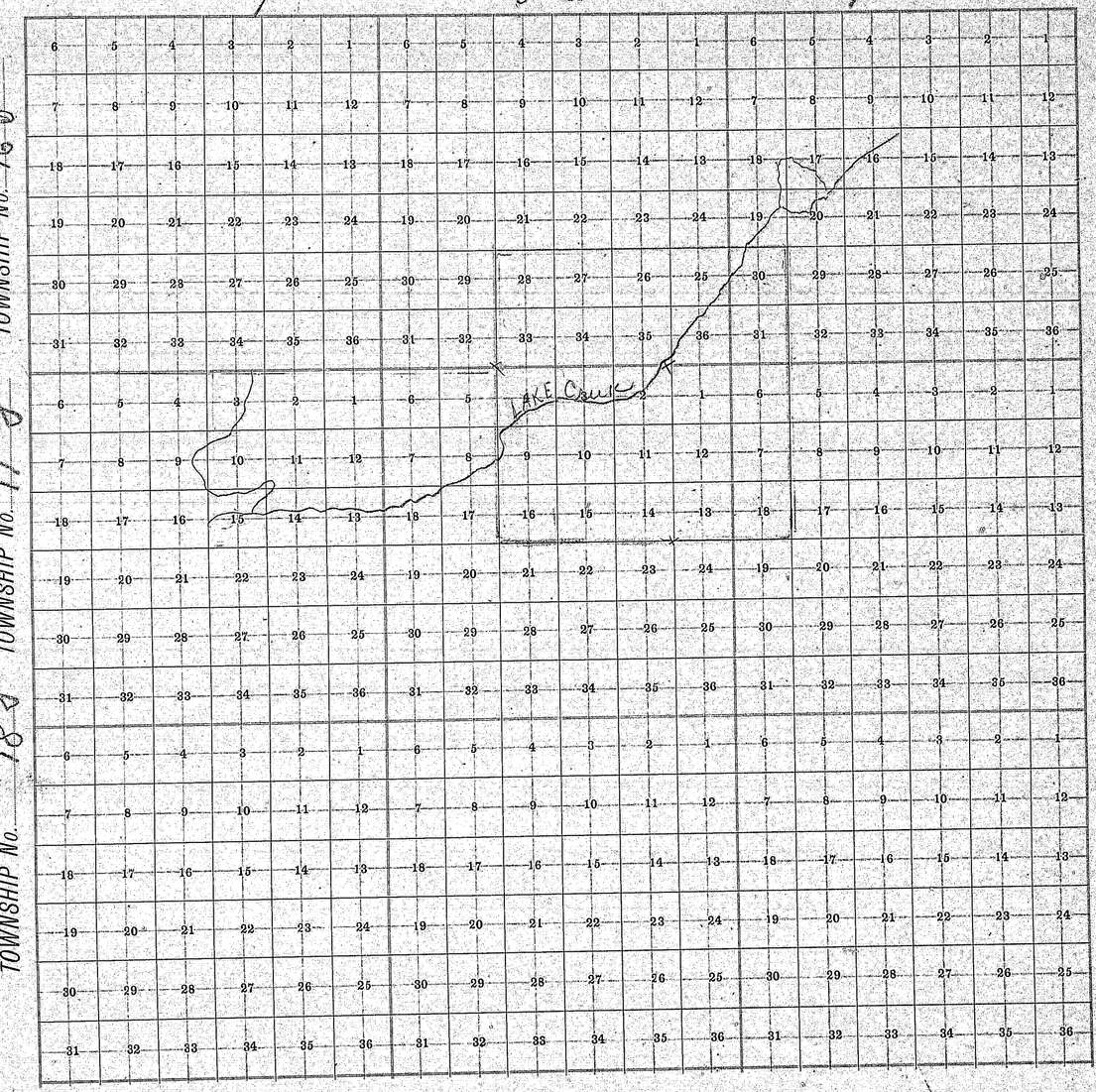

Boundaries of School District No. ~~130~~ Lane County, Oregon.

Geo. D. Harmich & Co., Printers, Lithographers.

In pursuance of a Petition now on file in this office it is hereby ordered and determined that the territory included within the following boundaries viz— Commencing at the ¼ post on the South side of Sec. 35 T. 16 S. R. 1 W. Thence East Seven and one half miles Thence N. Six miles - Thence W. Seven and one half miles Thence S. Six miles to the place of beginning - Shall hereafter constitute a School District and be known as District No 130 of Lane Co Or

Given under my hand this 24 day Jan 1891 A W Patterson Co. Supt

In pursuance of a petition now on file in the Office of the County Supt. of Lane County Oregon. We have this day organized and constituted a School containing Twenty six children between the ages of four and twenty years, said district not being in the boundaries of any organized school district and described as follows:

Beginning at the ¼ sec Cor on the S line of Sec 35 Tp. 16 S. R. 1 W. Thence E 6½ miles N 6 miles W 5 miles S 1 mile W 1½ miles S 5 miles to the place of Beg.

This 6th day of Feb. 1902.

H. R. Kincaid, Co Judge
J. A. Hill Com.
Co Supt.

Map of School District No. 156 Lane County, Oregon.

Printery, Lithographers and Stationers, St. Louis.

RANGE 1 W RANGE 1 E. RANGE

TOWNSHIP No. 16 S TOWNSHIP No. TOWNSHIP No.

6	5	4	3	2	1	6	5	4	3	2	1	6	5	4	3	2	1
7	8	9	10	11	12	7	8	9	10	11	12	7	8	9	10	11	12
18	17	16	15	14	13	18	17	16	15	14	13	18	17	16	15	14	13
19	20	21	22	23	24	19	20	21	22	23	24	19	20	21	22	23	24
30	29	28	27	26	25	30	29	28	27	26	25	30	29	28	27	26	25
31	32	33	34	35	36	31	32	33	34	35	36	31	32	33	34	35	36
6	5	4	3	2	1	6	5	4	3	2	1	6	5	4	3	2	1
7	8	9	10	11	12	7	8	9	10	11	12	7	8	9	10	11	12
18	17	16	15	14	13	18	17	16	15	14	13	18	17	16	15	14	13
19	20	21	22	23	24	19	20	21	22	23	24	19	20	21	22	23	24
30	29	28	27	26	25	30	29	28	27	26	25	30	29	28	27	26	25
31	32	33	34	35	36	31	32	33	34	35	36	31	32	33	34	35	36

Boundaries of School District No. 131 Lane County, Oregon.

Geo. D. Barnard & Co. Printers, Lithographers.

Commencing at the center of sec 24 Tp. 21 S. R. 3 E. Thence N. to mouth of North Fork of the Willamette. Thence up the North Fork to Tp. line. Thence N. on Tp. line to cor. of Township. Thence Northwesterly along summit of river hills to line bet. secs. 21 & 22 Tp. 20 S. R. 3 E. Thence S. to Lofsed 1984 summit of hills on S.W. side of river. Thence S.E. on same to place of beginning.

Sept 2nd 1891

A.W. Patterson
Supt.

In pessuance of a petition duly signed & filed a new school district is hereby formed and constituted and shall be known as district no (131) one hundred and thirty one, of Lane County, Oregon, with boundaries as follows:-

Beginning at the center of sec 6 Tp 21 S.R. 3 W. west one half mile, south one half mile, west 1/4 mile, north 3/4 mile west 1/2 mile, south one half mile west to sec line between sections 2 & 3 S.R. 4 W. north on said sec line to dist 48 East on said boundary line to half section stake of sec. 31 Tp 20 S.R. 3 W.

south to place of beginning.

Dated at Eugene Oregon this 25th day of May, 1906.

G R Chrisman Co Judge
H D Edwards
H. M. Price Co com
W B Dillard Co Supt

In pessuance of a petition duly filed the following change is hereby made in the boundary of district 124 & 131:-

Beginning 1/4 mile west of the S.E. cor of sec. 1 Tp 21 S.R. 4 W. west 1/2 mile, north 1/4 mile to present boundary of dist. 131.

G R Chrisman Co Judge
H D Edwards Co Com
H. M. Price Co Com

Map of School District No. 131 Lane County, Oregon.

Printers, Lithographers and Stationers, St. Louis.



Boundaries of School District No. 132 Lane County, Oregon.

Geo. D. Harrard & Co., Printers, Lithographers.

Commences at the South East corner of sec. one Tp. 19 S. R. 1 W. Thence West one mile & three quarters. Thence North one quarter of a mile West one mile. Thence North three quarters of a miles to Tp. line Thence East two & three quarter miles to Tp. Cor. Thence South one mile to place of beginning. The same to constitute and hereafter be known as District No 132 of Lane Co. Or.

; R W Patterson
Co. Supt.

Dated March 24th 1891

In accordance with a petition now on file in this office I have this day detached from Dist. No. 96 and annexed to Dist No. 132 the following described lands to wit:

All of Sec 6 Tp. 19 S. R. 1 E. and Sec. 31 Tp. 18 S. R. 1 E.

Dated Feb 3. 1898

C S Hurlt
Co. Supt.

For east boundary see page 190 Dist 96.

In pursuance of a petition duly filed the following change is hereby made in the boundary of district 96 & 132:- Beginning at the SW cor. of sec. 6 Tp 19 SR. 1 E. thence E. ½ miles North 3 miles W. 1½ miles S 1 Mile W. 1 mile to boundary of distrct 132.

Eugene Ore. June 13. 1908.

J R Chrisman, Co Judge
H D Edwards Co Com
H M Crisp Co Com

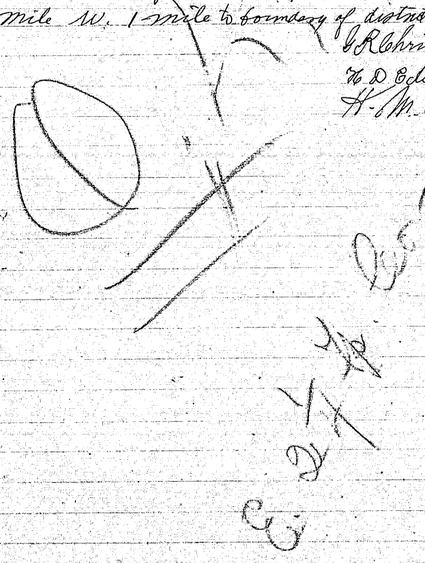

Map of School District No. 132 Lane County, Oregon.

Printers, Lithographers and Stationers, St. Louis.

RANGE | RANGE 1 W. | RANGE 1 E

TOWNSHIP No. 19 S. | TOWNSHIP No. 18 S.

6	5	4	3	2	1	6	5	4	3	2	1	6	5	4	3	2	1
7	8	9	10	11	12	7	8	9	10	11	12	7	8	9	10	11	12
18	17	16	15	14	13	18	17	16	15	14	13	18	17	16	15	14	13
19	20	21	22	23	24	19	20	21	22	23	24	19	20	21	22	23	24
30	29	28	27	26	25	30	29	28	27	26	25	30	29	28	27	26	25
31	32	33	34	35	36	31	32	33	34	35	36	31	32	33	34	35	36
6	5	4	3	2	1	6	5	4	3	2	1	6	5	4	3	2	1
7	8	9	10	11	12	7	8	9	10	11	12	7	8	9	10	11	12
18	17	16	15	14	13	18	17	16	15	14	13	18	17	16	15	14	13
19	20	21	22	23	24	19	20	21	22	23	24	19	20	21	22	23	24
30	29	28	27	26	25	30	29	28	27	26	25	30	29	28	27	26	25
31	32	33	34	35	36	31	32	33	34	35	36	31	32	33	34	35	36

Boundaries of School District No. 133 Lane County, Oregon.

Geo. D. Barnard & Co., Printers, Lithographers.

In pursuance of a Petition now on file in this Office it is hereby ordered and determined that the territory included within the boundaries described as follows. viz— Beginning at a point 40 Rods S. & 80 Rods W. of the Center of Sec. 27 T. 17 S R 4 W. Thence W. to line between Secs 29 & 30 Thence N. to ¼ post on S. Side of sec 18. Thence E ½ mile Thence S. ½ mile. Thence E to 10 Rods W. of Robt Pattisons east boundary line extended. Thence S. to north boundary of said Robt Pattisons Land Thence E. to Robt. said Robt Pattisons N. E. Cor. Thence S. to south line of same Thence E. to N W Cor of Sol. Burnside Don. Cl. Thence S. to S. W. cor. of same: Thence W & N. short distances to place of beginning shall hereafter constitute a school district to be known as District No 133 of Lane Co. Or.

A. C. Patterson
Co. Supt.

May 1st 1891. Notices to Distrs. No 7 & No 82—

In accordance with a petition duly signed and now on file in this office the lines of this dist has been changed as follows, to wit: Commencing at the ½ mile stake between secs. 15 and 22 T. 17. S. R. 4 W. thence south & Robt. Pattisons south line, thence following said south line in an easterly direction to its intersection with the dist line

J. G. Stevenson
Co. Supt.

Notice given Clerk of Dist this 21st day of Jan. 1895—

The matter of the disputed boundary line between this dist and dist No 23 having been referred to the Co. Court, the court decided that the line between the two district should be the sec. line between secs. 17 and 20 and between 16 and 21. See Vol. 6 page 498 court Journal. Aug. 1896

J. G. Stevenson Co. Supt.

On pursuance of a petition duly filed "the west one-half of the NW. ¼ of sec 20 Ty. 17 4 W. is hereby detached from dist 23 and added to dist 133 and the west 20 acres of the east one-half of the SW. ¼ of sec. 16 and the east 20 acres of the west ½ of the SW. ¼ of sec. 16 Ty. 17, R. 4 W. is hereby detached from dist 133 and added to dist 23 all in Lane County, Oregon."

Dated at Eugene, Oregon this 3rd day of November. 1896.

G. R. Chrisman Co. Judge
H. D. Edwards Co. Commissioner
W. B. Dillard
H. M. Rice Co. commissioner

Map of School District No. 133 Lane County, Oregon.

Printers, Lithographers and Stationers, St. Louis.

RANGE RANGE 4 W. RANGE

TOWNSHIP No. 17 S.

TOWNSHIP No.

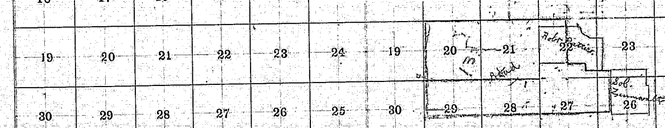

Boundaries of School District No. 134 Lane County, Oregon.

Geo. D. Barnard & Co., Printers, Lithographers.

Commencing on the Willamette river on the S. boundary of the B.J. Pengra place. Thence E. to S.E. cor of same. Thence N. to N.E. cor of T.C. Looney's. Thence E. to bne. bet secs 11 & 12. Thence N. to ¼ post bet. sect 1 & 2. Thence W. to the John Smith Donation cl. Thence N. 23 rods to N.E. cor same. Thence W. to N.W. cor of same. Thence S. to Willamette river. Thence up the same to place of beginning

A.W. Pallisser
Supt.

Jan 24th 1892

By petition now on file in the office of the Co. School Supt. of Lane Co. Oregon The Boundary of School district No 134 of Lane County Oregon has been changed as follows:- Beginning at the S.W. cor of Sec 10 T. 18 S. R. 2 W. Thence follow the present channel of the Middle fork of the Willamette River to the West line of Looney Smith's land in Sec 10 T. 18 S. R. 2 W. N to the old channel of said river thence up said old channel to the present line of said school dist No. 134.

3d day of this April, 1902.

H.R. Kincaid, County Judge
J.K. Bill
H.D. Edwards com

Map of School District No. 134 Lane County, Oregon.

Printers, Lithographers and Stationers, St. Louis.



Boundaries of School District No. 135 Lane County, Oregon.

Geo. D. Barnard & Co., Printers, Lithographers.

In pursuance of a petition now on file in this office, it is hereby ordered and determined that the territory included within the boundaries described as follows, to wit:— Beginning at the N. E. cor. of sec. 31 T 18S. R 7 W. Thence West to the N. W. cor. of sec. 31. Thence South to the S. W. cor of sec. 7 T 19. Thence E. to the S. E. cor. of sec. 10. Thence N. to place of beginning:— shall hereafter constitute a school district to be known as school district No. 135 of Lane Co. Oregon

Given under my hand this 16th day of December 1891, at Eugene, Or.

A. W. Patterson
C. School Supt.

By petition duly signed, Sec's. 3 and 10 T. 19 S. R. 7 W. have this day been detached from this dist and incorporated in a new dist known as school dist. No. 152

Notice given Feb. 19, 1895

C. G. Stevenson
Co Supt.

The territory included in district 152 which has lapsed is hereby added to district 135

June 1908

E. R. Chrisman Co-judge
W. D. Edwards Co. Com

Map of School District No. 135 Lane County, Oregon.

Printers, Lithographers and Stationers, St. Louis.

RANGE 8 W. RANGE 7 W. RANGE

TOWNSHIP No. 18 S.

TOWNSHIP No. 19 S.

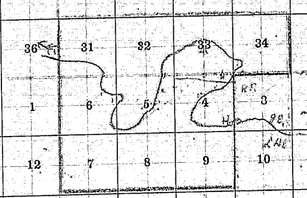

Boundaries of School District No. 136 Lane County, Oregon.

Geo. D. Barnard & Co., Printers, Lithographers.

In pursuance of a petition, now on file in this office, a new district has this day been formed by a division of Dist. No. 110 by a line commencing on the Halls road bet. Sec. 21 & 22 Tp. 16 S. R. 7 W. 6 W and thence running N. to the quarter. post bet. secs 34 & 4. Thence W. 3 miles to the Tp. line. Thence S. on Tp. line to the Halls road. Thence Eastwardly along same to the place of beginning. Given under my hand this 3rd day of Feb. 1892 at Eugene, Or.

A.W. Patterson
Co. School Supt.

The boundary lines of this district have been changed to conform the following description, to-wit: Commencing at the south west cor. of sec. 19 Tp. 16 S.R. 6 West, thence north on Tp. line 3½ miles, thence east 3 miles, thence south 3½ miles, thence west 3 miles to place of beginning.

Notice given to Clerk of Dist. February 11, 1893.

E. Stevenson
Co. Supt.

In accordance with a petition now on file in this office I have this day set off Sec. 22, Tp. 16 S. R. 6 W. from Dist. No. 110 and annexed it to Dist. No. 136.

Notice given April 23, 1897.

C. S. Hunt
Co. Supt.

In pursuance of a petition now of file in this office, the following change is hereby made in the boundary of Districts 110 and 136:

Beginning at the N.E. corner of section 22 Tp. 16 S.R. 6 W, thence south one fourth mile, west one mile, south one fourth mile, west one fourth mile, nord one half mile, east one fourth mile to the present boundary of district 110.

G.R. Chrisman Co-Judge
W.D. Edwards Co. com.
F.M. Price
W.B. Dillard Co. Supt.

In pursuance of a petition duly signed the following change is hereby made in the boundary of districts nos 110 & 136:

Beginning one half mile east of the N.W. cor. of sec. 22 Tp. 16 S.R. 6 W. East one-half mile south to the present boundary of district 136.

Dated at Eugene Ore. this 16th day of June 1896

G.R. Chrisman Co-Judge
W.D. Edwards Co com
F.M. Price
W.B. Dillard.

Map of School District No. 136 Lane County, Oregon.

Printers, Lithographers and Stationers, St. Louis.

RANGE | RANGE 6 W. | RANGE

TOWNSHIP No. 16 S.

TOWNSHIP No. 17 S.

Proposed Road

Boundaries of School District No. 137 Lane County, Oregon.

Geo. D. Barnard & Co., Printers, Lithographers, Printers, Lithographers and Stationers, St. Louis.

The boundaries of this district are as follows: All of the valley of the McKenzie river, from one summit to the other, lying East of a N. & S. line drawn between Secs 1 & 2 T. 17 S. R. 1 E., extending six miles East to a like N. & S. line, drawn between Secs 1 & 2 T. 17 S. R. 2 E.

A. W. Patterson
Supt.

March 1st 1892.

In persuance of a petition duly filed in the office of Co Supt. the following change is hereby made in the boundary of Dists 126 & 137,

Beginning at the N. W. cor. of sec. 35 Tp 18 S. R. 1 E. thence east one mile, south 8 miles, west one mile to the present boundary of Dist. 126.

Dated at Eugene Ore. this 16th day of December, 1905.

G. R. Chrisman, Co. Judge
H. D. Edwards
H. M. Stone

Map of School District No. 137 Lane County, Oregon.

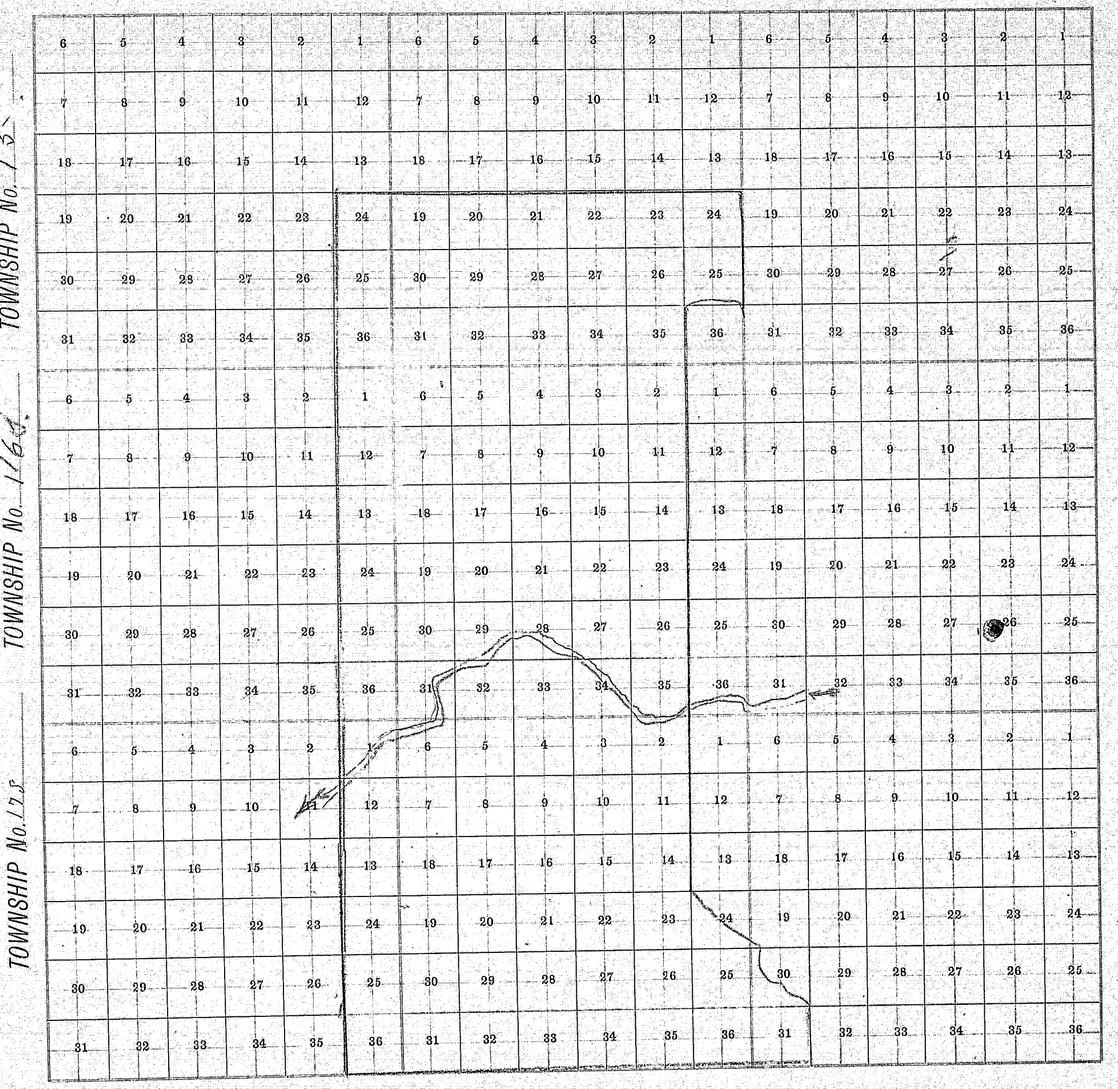

Boundaries of School District No. 138 Lane County, Oregon.

Geo. D. Barnard & Co., Printers, Lithographers.

Commencing on the Long Tom, where it is intersected by line between Sects 9 & 16 T 17 S. R. 5 W. Thence E. ½ S.E. cor. of Sec. 11 — N. ½ mile — E. ½ mile — N. ½ mile — E. ½ mile — N. ¾ mile — W. ½ Long Tom. Thence up Long Tom to place of beginning.

A. W. Patterson
C. Supt

May 20th 1892.

0.12.

Map of School District No. 138 Lane County, Oregon.

Printers, Lithographers and Stationers, St. Louis.

RANGE ____ RANGE 5 W. RANGE ____

TOWNSHIP No. ____ TOWNSHIP No. 17 S. TOWNSHIP No. ____

6	5	4	3	2	1	6	5	4	3	2	1	6	5	4	3	2	1
7	8	9	10	11	12	7	8	9	10	11	12	7	8	9	10	11	12
18	17	16	15	14	13	18	17	16	15	14	13	18	17	16	15	14	13
19	20	21	22	23	24	19	20	21	22	23	24	19	20	21	22	23	24
30	29	28	27	26	25	30	29	28	27	26	25	30	29	28	27	26	25
31	32	33	34	35	36	31	32	33	34	35	36	31	32	33	34	35	36
6	5	4	3	2	1	6	5	4	3	2	1	6	5	4	3	2	1
7	8	9	10	11	12	7	8	9	10	11	12	7	8	9	10	11	12
18	17	16	15	14	13	18	17	16	15	14	13	18	17	16	15	14	13
19	20	21	22	23	24	19	20	21	22	23	24	19	20	21	22	23	24
30	29	28	27	26	25	30	29	28	27	26	25	30	29	28	27	26	25
31	32	33	34	35	36	31	32	33	34	35	36	31	32	33	34	35	36
6	5	4	3	2	1	6	5	4	3	2	1	6	5	4	3	2	1
7	8	9	10	11	12	7	8	9	10	11	12	7	8	9	10	11	12
18	17	16	15	14	13	18	17	16	15	14	13	18	17	16	15	14	13
19	20	21	22	23	24	19	20	21	22	23	24	19	20	21	22	23	24
30	29	28	27	26	25	30	29	28	27	26	25	30	29	28	27	26	25
31	32	33	34	35	36	31	32	33	34	35	36	31	32	33	34	35	36

Boundaries of School District No. 139 Lane County, Oregon.

Geo. D. Harvard & Co., Printers, Lithographers.

Commencing on Long Tom on East line of Dist. No. 59, 20 chs. North of South line of Sec. 19 T. 17 S. R. 5 W. Thence West to the S.E. cor. of W. W. Kents Don. cl. Thence N. 13 chs. Thence W. 8 ch. Thence S. 2.75 chs. Thence W. to the E. line of W. G. Simpson's Don. cl. Thence N. to N.E. cor. of same. Thence W. to the S.W. cor. of W. W. Kents Don. cl. Thence N. to the S.E. Cor. of W.C. Woodcock's Don. cl. Thence W. to S.W. cor. of same. Thence N. to the N. line of Sec. 29 T. 17 S. R. 6 W. Thence W. to N.W. cor. of Sec. 23. Thence S. to S.W. cor. of Wm. Johnson's Don. cl. Thence E. to the N.E. cor. of Jacob Welcher's Don. cl. Thence S. to the S.E. cor. of same. Thence W. to the N.W. cor. of Alfred W. Wright's Don. cl. Thence S. to the Tp. line bet. Tps. 17 & 18. Thence E. on said line to centre of Sec. 31 Tp. 17 S. R. 5 W. Thence N. to place of beginning.

June 20th 1892. A.W. Patterson
Co. Supt.

Notice to officers of Dists. No. 72, 88, & 59.

By petition on file in this office the Northwest 1/4 of sec. 6, T. 18 S. R. 5 W has this day been detached from School Dist No. 35 — and annexed to this district.

Notice given this 30th day of Jan. 1894. J. H. Stevenson Co. Supt.

By petition duly signed and recorded the N.E. 1/4 of sec. 6. T. 18 S. R. 5 W. has this day been detached from school district No. 44, and annexed to district No 139.

Notice given March 27. 1896. J. H. Stevenson
Co. Supt.

In pursuance of a petition duly signed the following change is hereby made in boundary of district 88 & 139:— Beginning at the S.E. cor. of the S.W. 1/4 of sec. 35 Tp. 17 S. R. 6 W thence west to the S.W. cor. of sec. 34, north 2 3/4, thence east to the present boundary of district 139.

Dated at Eugene Ore. June 29, 1908

G. R. Chrisman Co-Judge
W. D. Edwards Co. x Com
B. M. Brice

Map of School District No. 139 Lane County, Oregon.

Printers, Lithographers and Stationers, St. Louis.

RANGE RANGE 6 W. RANGE 5 W.

TOWNSHIP No. 17 S.

TOWNSHIP No. 18 S.

6	5	4	3	2	1	6	5	4	3	2	1	6	5	4	3	2	1
7	8	9	10	11	12	7	8	9	10	11	12	7	8	9	10	11	12
18	17	16	15	14	13	18	17	16	15	14	13	18	17	16	15	14	13
19	20	21	22	23	24	19	20	21	22	23	24	19	20	21	22	23	24
30	29	28	27	26	25	30	29	28	27	26	25	30	29	28	27	26	25
31	32	33	34	35	36	31	32	33	34	35	36	31	32	33	34	35	36
6	5	4	3	2	1	6	5	4	3	2	1	6	5	4	3	2	1
7	8	9	10	11	12	7	8	9	10	11	12	7	8	9	10	11	12
18	17	16	15	14	13	18	17	16	15	14	13	18	17	16	15	14	13
19	20	21	22	23	24	19	20	21	22	23	24	19	20	21	22	23	24
30	29	28	27	26	25	30	29	28	27	26	25	30	29	28	27	26	25
31	32	33	34	35	36	31	32	33	34	35	36	31	32	33	34	35	36

Boundaries of School District No. 140 Lane County, Oregon.

Geo. D. Barnard & Co., Printers, Lithographers,

In pursuance of a petition now on file in this office, it is hereby ordered and determined that the territory included within the boundaries described as follows to wit: Commencing at the N.E. cor. of Secs 21. Tp. 19 S. R. 6 W. thence south to County line, thence Westerly along County line 6 miles, thence north along County line to the Siuslaw River, thence still following the County line down the Siuslaw to where it intersects sec. line between Secs. 19 and 20 Tp 19 S. R. 7 W. thence north to N.W. cor of sec 20, thence East 6 miles to place of beginning, shall hereafter constitute a school district to be known as School District No. 140 of Lane Co. Or.

Given under my hand this 5th day of August 1892.

J. H. Stevenson,
Supt.

Notice given to M. E. Johnson

Map of School District No. 140 Lane County, Oregon.

Printers, Lithographers and Stationers, St. Louis.



Boundaries of School District No. 141 Lane County, Oregon.

Geo. D. Barnard & Co., Printers, Lithographers,

In pursuance of a petition now on file in this office, it is hereby ordered and determined that the territory included within the boundaries described as follows, to wit: Beginning at the N.E. cor. sec. 11 Tp. 19 S.R. 2 W. thence south 2 miles, thence west 1½ mile to the ½ mile stake between sec's 15 and 22, thence north to middle of sec. 15, thence west ½ mile, thence north on sec. line to A. M. Hendricks south corner, thence N.W. to west cor. of same, thence northerly to the south line of A. J. Cruzan's place, thence west to south west cor. of same, thence north to the N.W. cor of same, thence easterly along Cruzan's north line and across Robert Sherman's to the west line of A. Dickenson's place, thence north to the ~~Tp. line~~ north west cor. of same, thence east to the ~~east line of M. M. Parks place~~ north east cor of same, thence south to the ~~south east cor. of same~~ north line of D. C. Baughman's place, thence ~~west~~ east to the N.E. cor. of D. C. Baughman's place, thence south to the N.W. cor. of Lester Baughman's place, thence east to the N.E. cor. of same. Thence south to sec. line, thence east ½ mile to place of beginning.

Shall hereafter constitute a school district to be known as school district No. 141 of Lane County Oregon.

Given under my hand this 30th day of January, 1893. J. G. Stevenson Co. Supt.

Map of School District No. 141 Lane County, Oregon.

Printers, Lithographers and Stationers, St. Louis.

RANGE 3 W RANGE 2 W RANGE 1 W

TOWNSHIP No. 18 S

TOWNSHIP No. 19 S

TOWNSHIP No. 20 S



Boundaries of School District No. 142 Lane County, Oregon.

Geo. D. Barnard & Co., Printers, Lithographers, Printers, Lithographers and Stationers, St. Louis.

In pursuance of a petition now file in this office, it is hereby ordered and determined that the territory included within the boundaries described as follows, to wit: All of Tp. 15 South Range 7 West lying in Lane County Or. shall hereafter constitute a school district to be known as school district No. 141, Lane County Oregon.

Given under my hand this 17th day of February, 1893

Notice given to L. Y. Congdon Feb. 17, 1893.

J. D. Levenson
Co. Supt.

In persuance of a petition now on file in this office I have this day detached all of Section two Tp. 16 S. R. 7 W. from Dist. No. 90, and annexed it to Dist. 142.

Dated Jan. 6, 1897.

G. S. Hunt
Co. Supt.

Map of School District No. 142 Lane County, Oregon.

Printers, Lithographers and Stationers, St. Louis.

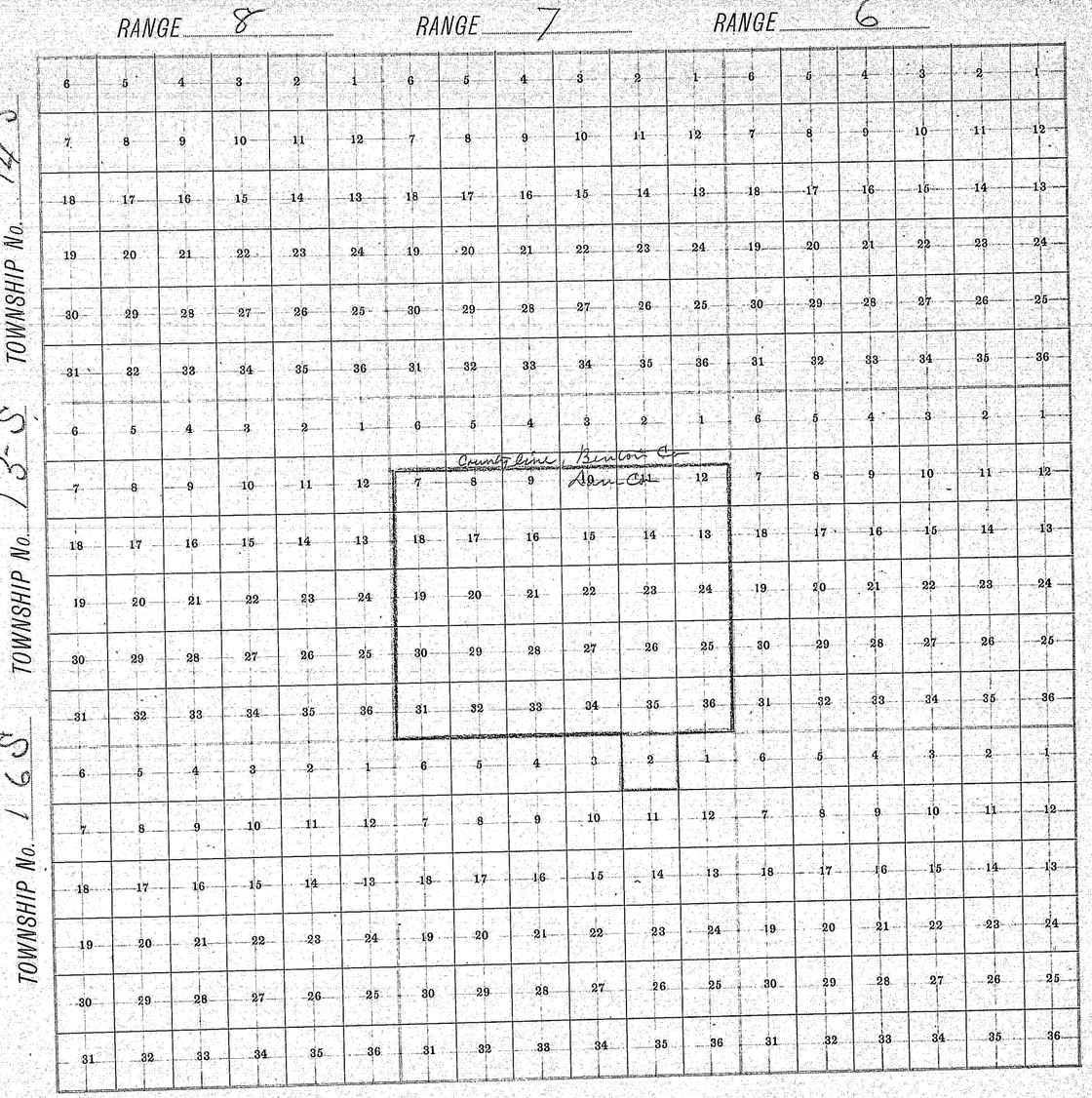

RANGE 8 RANGE 7 RANGE 6

TOWNSHIP No. 14 S

TOWNSHIP No. 15 S

TOWNSHIP No. 16 S

County line, Benton Co.
Lan. Co.

Boundaries of School District No. 143 Lane County, Oregon.

Geo. D. Barnard & Co., Printers, Lithographers, Printers, Lithographers and Stationers, St. Louis.

In accordance with a petition duly signed and now on file in this office it is hereby ordered and determined that the territory included within the boundaries herein described as follows, to wit—
Beginning on the ocean beach 2 miles south of of the south boundary line of Tp. 16 S. R. 12 W. Thence east to the S.E. cor. of sec. 7, Tp. 17 S. R 11 W then c. North to the county line, thence west to the Pacific ocean, thence south along the ocean beach to place of beginning shall hereafter constitute a school district to be known as school district No 143 of Lane Co. Or.
Notice given this 25th. day of April 1893.

J. G. Stevenson
Co. Supt.

By petition this district has this day been divided by the following line: viz: Commencing at a point on the ocean beach 1/4 mile north of the sec. line between sec's. 10 and 15. T 16 S. R. 12 W. thence running east to east boundary of dist
That portion south of this line has this day been organized into a new dist known as school dist. No. 149.
Notice given this 2d day of Jan. 1895.

J. G. Stevenson
Co. Supt.

Map of School District No. 143 Lane County, Oregon.



Boundaries of School District No. 144 Lane County, Oregon.

Geo. D. Barnard & Co., Printers, Lithographers,

In pursuance of a petition now on file in this office, it is hereby ordered and determined that the territory included within the boundaries described as follows, to wit: Beginning at the south east cor. of T. 16 S. R. 2 W. thence north 1½ miles, thence west 1½ mile, thence north ½ mile thence west to Township line thence south to south west cor. of the Township, thence east to place of beginning, shall hereafter constitute a School Dist. to be known as school dist. No 144 of Lane Co. Or.
Given under my hand this 11th day of Dec. 1893.

J. G. Stevenson
Co. Supt.

In accordance with a petition now on file in this office the boundary line between Dist's. 42 and 144 has this day been changed as follows to wit: Commencing at the S.E. Cor. of sec. 22 T. 16 S. R. 2 W. thence north ½ mile thence west ½ mile thence north ½ mile, thence west to Tp. line.
Notice given this 14th day of April 1894

J. G. Stevenson
Co. Supt.

The following change is hereby made in dist 144, beginning at the S.W. cor of sec 35 Tp. 16. S.R. 2 W. South one mile, east 5 miles, north 2½, West 4½ miles to present boundary of dist. 144.
Feb. 15, 1908.

G. R. Chrisman Co. Judge
H. M. Price } County Comm.
H. D. Edwards }
W. B. Dillard Co. Supt.

Map of School District No. 144 Lane County, Oregon.

Printers, Lithographers and Stationers, St. Louis.



Boundaries of School District No. 145 Lane County, Oregon.

Geo. D. Barnard & Co., Printers, Lithographers.

Re-organized

In pursuance of a petition now on file in this office it is hereby ordered and determined that a new district has this day been formed with boundaries as follows, to-wit: "Commencing at a point 80 rods north of the south-east corner of sec. 26 Tp. 16 S. R. 10 West, thence north 3/4 mile to S. E. Cor. of sec. 23. thence west 1/2 mile, thence north 1 mile, thence west 1/2 mile to S. W. cor. of sec. 14 thence north 1 1/2 miles, thence west 1/2 mile, thence north 1/2 mile, thence west 1 mile thence north 1 mile to Tp. line at 1/4 sec. cor. of sec. 4. thence west to Tp. cor. thence south 4 3/4 miles, thence east 5 miles to place of beginning"

Given under my hand this 2nd day of Jan. 1894

J. E. Stevenson
Co. Supt.

Notice given to Andrew T. Brazier Jan. 2nd 1893

Revised

In accordance with a petition now on file in this office I have this day, organized a new district to be known as Dist. #145 and bounded as follows, to wit— Commencing on the county line 1/4 mile east of the Section line bet. Secs 2 and 3, Tp. 19 S. R. 10 W. thence N. 3 miles— E. 6 miles— S. to county line W. on county line to place of beginning.

C. S. Hunt
Co. Supt.

Notice given to N. N. Fisk March 22, 1898.

Map of School District No. 145 Lane County, Oregon.

Western Lithographers and Stationers, St. Louis.



Boundaries of School District No. 146 Lane County, Oregon.

Geo. D. Barnard & Co., Printers, Lithographers,

In pursuance of a petition now on file in this office it is ordered and determined that the territory included within the boundaries described as follows to wit: Commencing on the ocean beach where it is intersected by the Tp. line between Tp. 17 and 18 south, thence east to the south east cor. of sec. 31, T 17, R. 11, W. thence north 4 miles, thence west to ocean beach, thence south along said beach to place of beginning, shall hereafter constitute a school dist. to be known as school dist No. 146, Lane Co. Or. J. G. Stevenson
Co. Supt.
Organized Feb. 1884.

Map of School District No. 146 Lane County, Oregon.

Printers, Lithographers and Stationers, St. Louis.

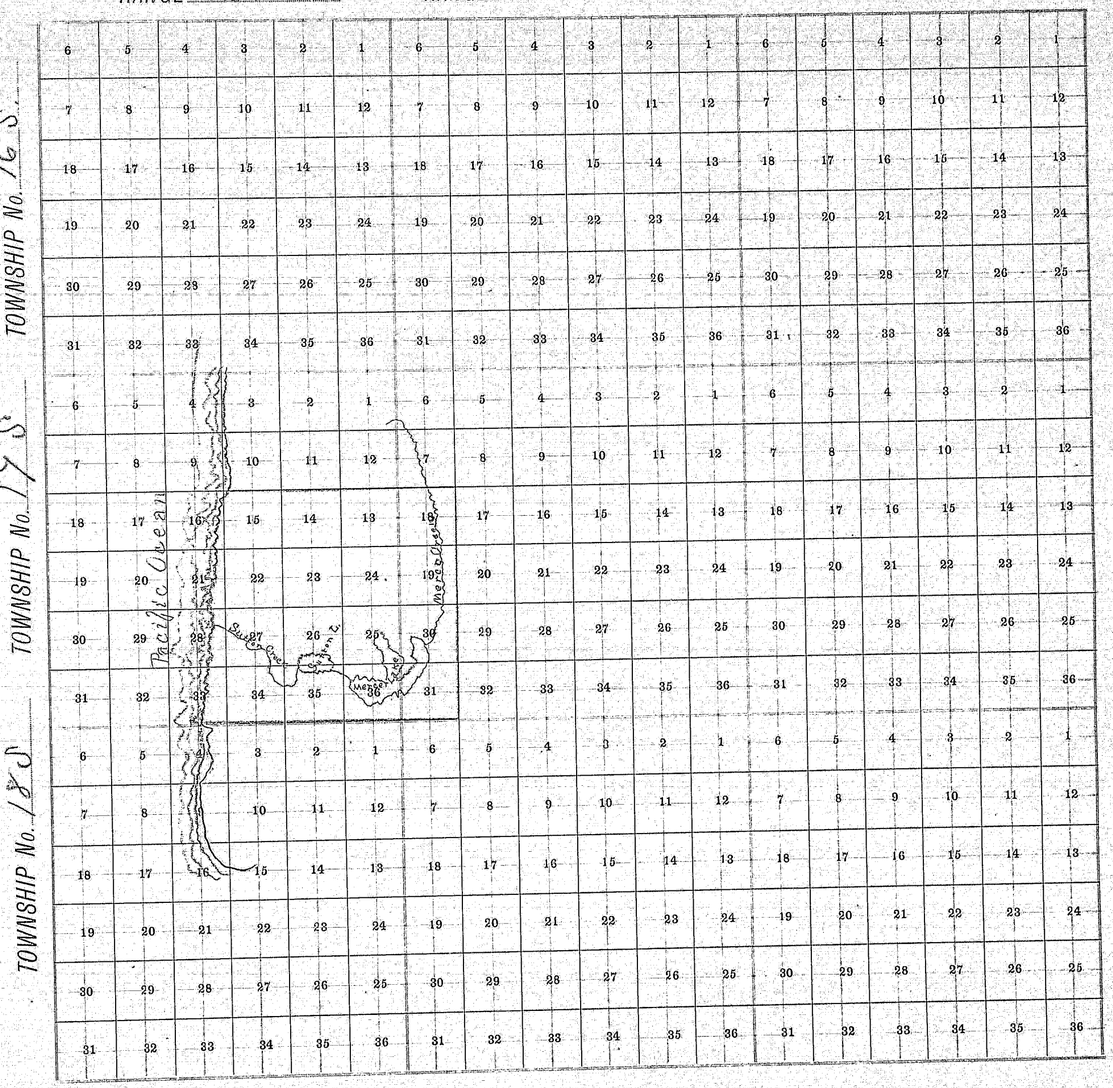

Boundaries of School District No. 147 Lane County, Oregon.

Geo. D. Barnard & Co., Printers, Lithographers.

In pursuance of a petition now on file in this office, I hereby ordered and determined that the territory included within the boundaries described as follows, to wit: Commencing at the ¼ mile stake between secs. 27 & 28 T. 16 S. R. 1 West, thence due west to the Mohawk River, thence down the Mohawk to a point on the Tp. line 80 rods west of the N.E. Cor. of sec. 3. Tp. 17 S. R. 2 West, thence south 3/4 miles, thence east ¼ mile, thence south ¼ mile, thence east to S.E. Cor. of sec. 4 Tp. 17 S. R. 1 West thence north 2½ miles to place of beginning, shall hereafter constitute a school dist to be known as School Dist. No 147 of Lane Co. Or. Notice given to John Barr, Mohawk.

J. G. Stevenson,
Co. Supt.

Given under my hand this 16th. day of April 1884

Map of School District No. 147 Lane County, Oregon.

Printers, Lithographers and Stationers, St. Louis.

RANGE 3 W. RANGE 2 W. RANGE 1 W.

TOWNSHIP No. 16 S.

TOWNSHIP No. 17 S.

TOWNSHIP No. 18 S.

Mohawk River

Boundaries of School District No. 148 Lane County, Oregon.

Geo. D. Barnard & Co., Printers, Lithographers,

Nov. 23rd 1894

Commencing at the Southwest cor. of Sec. 13 T. 15 S.R. 7 W. thence East 2 7/10 miles thence north 4 miles, thence west, thence west 2 7/10 miles, thence south 4 miles to place of beginning.

Nov. 23rd 1894

J. H. Stevenson
Co. Supt.

Map of School District No. 148 Lane County, Oregon.

Printers, Lithographers and Stationers, St. Louis.

RANGE 9 W RANGE 8 W. RANGE

TOWNSHIP No. 14 S

TOWNSHIP No. 15 S

TOWNSHIP No. 16 S



Boundaries of School District No. 149 Lane County, Oregon.

Geo. D. Barnard & Co., Printers, Lithographers.

In pursuance of a petition now on file in this office, it is hereby ordered and determined that the territory included within the boundaries described as follows, to-wit: Commencing on the ocean beach 1/4 mile north of the sec. line between secs. 10 and 15 – T. 16 South R. 12 West. thence east to the sec. line between sec's. 7 and 8, T. 16 S. R. 11 West. thence south to the S.E. cor. of sec. 18 T. 16 S. R. 11 W. thence west to the ocean beach, thence north along ocean beach to place of beginning. shall hereafter constitute a school district to be known as School district No. 149 of Lane Co. Or.

J. G. Stevenson
Co. Supt.

Notice given Jan 21st 1895

OK

Map of School District No. 149 Lane County, Oregon.

Printers, Lithographers and Stationers, St. Louis.

Jan 21 95

RANGE ____ RANGE 12 RANGE ____

TOWNSHIP No. 16

TOWNSHIP No. ____

6	5	4	3	2	1	6	5	4	3	2	1	6	5	4	3	2	1
7	8	9	10	11	12	7	8	9	10	11	12	7	8	9	10	11	12
18	17	16	15	14	13	18	17	16	15	14	13	18	17	16	15	14	13
19	20	21	22	23	24	19	20	21	22	23	24	19	20	21	22	23	24
30	29	28	27	26	25	30	29	28	27	26	25	30	29	28	27	26	25
31	32	33	34	35	36	31	32	33	34	35	36	31	32	33	34	35	36
6	5	4	3	2	1	6	5	4	3	2	1	6	5	4	3	2	1
7	8	9	10	11	12	7	8	9	10	11	12	7	8	9	10	11	12
18	17	16	15	14	13	18	17	16	15	14	13	18	17	16	15	14	13
19	20	21	22	23	24	19	20	21	22	23	24	19	20	21	22	23	24
30	29	28	27	26	25	30	29	28	27	26	25	30	29	28	27	26	25
31	32	33	34	35	36	31	32	33	34	35	36	31	32	33	34	35	36
6	5	4	3	2	1	6	5	4	3	2	1	6	5	4	3	2	1
7	8	9	10	11	12	7	8	9	10	11	12	7	8	9	10	11	12
18	17	16	15	14	13	18	17	16	15	14	13	18	17	16	15	14	13
19	20	21	22	23	24	19	20	21	22	23	24	19	20	21	22	23	24
30	29	28	27	26	25	30	29	28	27	26	25	30	29	28	27	26	25
31	32	33	34	35	36	31	32	33	34	35	36	31	32	33	34	35	36

Knecht Hotel

Cape Orford
13 Miles

Boundaries of School District No. 150 Lane County, Oregon.

Geo. D. Barnard & Co., Printers, Lithographers.

In accordance with a petition duly signed and now on file in this office this district is this day organized with the following boundaries, to wit: Commencing at the North west cor of Sec. 7. T. 19 S. R. 1 E. thence east to summit of mountains between Windberry and Fall creek, thence following summit of mountains in an easterly direction to the Tp. line. thence South to the S. E. cor. of sec. 25. thence in a northwesterly direction along the summit of the mountains between Windberry and the Willamette to the 1/4 post on the west boundary of sec. 7. thence north to place of beginning.

Dated Jan 4th. 1895.

G. Stevenson
Co. Supt.

In pursuance of a petition now on file in the office of the County School Superintendent and after notices were posted We have divided School district No 150 as follows: Beginning on the North line of said district on the line between secs 3 and 4 Tp 19 S R 1 E. thence South to the South line of said district all the territory West of said line petitioned for is hereby organized into a School district No ~~169~~ 173 of Lane County Oregon.

Dated March 2nd 1904

H. R. Kincaid, Judge
H. D. Edwards Com
J. K. Hill Com
Supt.

In pursuance of a petition duly filed, the territory formerly embraced in district 150 is hereby added to District 172.

August 5 – 1911

Map of School District No. 150 Lane County, Oregon.

Printers, Lithographers and Stationers, St. Louis.

Jan 4.

RANGE 1 W RANGE 1 E RANGE 2 E

TOWNSHIP No. 18

TOWNSHIP No. 19

TOWNSHIP No. 20



Boundaries of School District No. 171 Lane County, Oregon.

Geo. P. Barnard & Co., Printers, Lithographers,

In pursuance of a petition now on file in this office, it is hereby ordered and determined that the territory included within the boundaries described as follows, to-wit: Commencing at the N.E. Cor. of sec. 2, T. 17 S R 6 W. thence west 2 3/4 miles, thence south 1/4 mile, thence east 1/4 mile, thence south 2 3/4 miles to 1/4 post between secs. 16 and 21, thence east 2 miles, thence north 1/2 mile, thence east 1/4 mile; thence north 1/2 mile, thence east 1/4 mile, thence north 2 miles to place of beginning, shall hereafter constitute a school dist. to be known as school dist. No 171 of Lane Co. Or.

J. G. Stevenson
Co. Supt.

Notice of organization Feb. 8, 1895

In pursuance of a petition duly signed, the North 1/2 of the N.E. 1/4 + West 1/2 of the N.W. 1/4 of section 23 Tp. 17 R. 6 W. is hereby transferred from dist. 88 to dist. 171.

J. R. Chrisman, Co. Judge
W. D. Edwards Co. Com
H. M. Brice Co. Com

Eugene, Oregon, Feb. 5, 1909.

Map of School District No. 171 Lane County, Oregon.

Printers, Lithographers and Stationers, St. Louis.

Feb 8

RANGE 7 W | RANGE 6 W | RANGE 3-4 W

TOWNSHIP No. 16 S

6	5	4	3	2	1	6	5	4	3	2	1	6	5	4	3	2	1
7	8	9	10	11	12	7	8	9	10	11	12	7	8	9	10	11	12
18	17	16	15	14	13	18	17	16	15	14	13	18	17	16	15	14	13
19	20	21	22	23	24	19	20	21	22	23	24	19	20	21	22	23	24
30	29	28	27	26	25	30	29	28	27	26	25	30	29	28	27	26	25
31	32	33	34	35	36	31	32	33	34	35	36	31	32	33	34	35	36

77

TOWNSHIP No. 17 S

6	5	4	3	2	1	6	5	4	3	2	1	6	5	4	3	2	1
7	8	9	10	11	12	7	8	9	10	11	12	7	8	9	10	11	12
18	17	16	15	14	13	18	17	16	15	14	13	18	17	16	15	14	13
19	20	21	22	23	24	19	20	21	22	23	24	19	20	21	22	23	24
30	29	28	27	26	25	30	29	28	27	26	25	30	29	28	27	26	25
31	32	33	34	35	36	31	32	33	34	35	36	31	32	33	34	35	36

79 8

TOWNSHIP No. 18 S

6	5	4	3	2	1	6	5	4	3	2	1	6	5	4	3	2	1
7	8	9	10	11	12	7	8	9	10	11	12	7	8	9	10	11	12
18	17	16	15	14	13	18	17	16	15	14	13	18	17	16	15	14	13
19	20	21	22	23	24	19	20	21	22	23	24	19	20	21	22	23	24
30	29	28	27	26	25	30	29	28	27	26	25	30	29	28	27	26	25
31	32	33	34	35	36	31	32	33	34	35	36	31	32	33	34	35	36

171

34

Boundaries of School District No. 152 Lane County, Oregon.

Geo. D. Barnard & Co., Printers, Lithographers,

Feb. 22-10

By petition duly signed and now on file in this office Sections 3 and 10, T. 19 S. R. 7 W have this day been detached from dist No. 135 and with adjoining territory been organized into a new dist. to be known as School Dist. No. 152 of Lane Co. Or. The boundaries of the new dist. are as follows: Twit. Commencing at the N. W. Cor. of Sec. 3, T. 19 S. R. 7 W, thence south 2½ miles, thence east 5 miles, thence north 2½ miles thence west 5 miles to place of beginning. Notice given the 19th day of Feb. 1895.

J. G. Stevenson,
Co. Supt.

Map of School District No. 152 Lane County, Oregon.

Printers, Lithographers and Stationers, St. Louis.

RANGE 7 W | RANGE 6 W | RANGE 5 W.

TOWNSHIP No. 18

6	5	4	3	2	1	6	5	4	3	2	1	6	5	4	3	2	1
7	8	9	10	11	12	7	8	9	10	11	12	7	8	9	10	11	12
18	17	16	15	14	13	18	17	16	15	14	13	18	17	16	15	14	13
19	20	21	22	23	24	19	20	21	22	23	24	19	20	21	22	23	24
30	29	28	27	26	25	30	29	28	27	26	25	30	29	28	27	26	25
31	32	33	34	35	36	31	32	33	34	35	36	31	32	33	34	35	36

TOWNSHIP No. 19

6	5	4	3	2	1	6	5	4	3	2	1	6	5	4	3	2	1
7	8	9	10	11	12	7	8	9	10	11	12	7	8	9	10	11	12
18	17	16	15	14	13	18	17	16	15	14	13	18	17	16	15	14	13
19	20	21	22	23	24	19	20	21	22	23	24	19	20	21	22	23	24
30	29	28	27	26	25	30	29	28	27	26	25	30	29	28	27	26	25
31	32	33	34	35	36	31	32	33	34	35	36	31	32	33	34	35	36

TOWNSHIP No. 20

6	5	4	3	2	1	6	5	4	3	2	1	6	5	4	3	2	1
7	8	9	10	11	12	7	8	9	10	11	12	7	8	9	10	11	12
18	17	16	15	14	13	18	17	16	15	14	13	18	17	16	15	14	13
19	20	21	22	23	24	19	20	21	22	23	24	19	20	21	22	23	24
30	29	28	27	26	25	30	29	28	27	26	25	30	29	28	27	26	25
31	32	33	34	35	36	31	32	33	34	35	36	31	32	33	34	35	36

Boundaries of School District No. 153 Lane County, Oregon.

Geo. D. Barnard & Co., Printers, Lithographers

In accordance with a petition duly signed and now on file in this office, School dist No. 64 is hereby cut in two and a new dist formed out of the Eastern portion to be known as School Dist No. 153. of Lane Co. Or. with the following boundaries. viz- Commencing at the S. W. Cor. of Sec. 3. T. 16 S. R. 1 W, thence north 2 miles, thence west ¼ mile, thence north 1 mile, thence west ¾ mile thence north 2¼ mile, thence east ¼ miles, thence south 5-¼ miles, thence west 3 miles to place of Beginning.

Notice given Feb. 23 d 1895.

J. G. Stevenson
Co. Supt.

In accordance with petition duly signed and now on file in this office the west boundary line of this dist. has been changed as follows. to-wit: Beginning 80 rods west of the S.E. Cor. of sec. 28. T. 15 S. R. 1 W, thence west 160 rods thence north 1 mile & line of district.

Notice given April 10 th. 1896

J. G. Stevenson Co. Supt.

Map of School District No. 153 Lane County, Oregon.

Judges, Lithographers and Stationers, St. Louis.

RANGE 2 W RANGE 1 W RANGE 1 E

TOWNSHIP No. 15 S

TOWNSHIP No. 16 S

Coast Line

Willamette River

Boundaries of School District No. 154 Lane County, Oregon.

Geo. D. Barnard & Co., Printers, Lithographers,

In pursuance of a petition now on file in this office it is hereby ordered and determined that the territory included within the boundaries described as follows, to-wit: beginning at a point on the Long Tom where it is crossed by the County line between Lane and Benton Counties, thence west to the sec. line between secs. 7 and 8 T. 15 S. R 5 W. thence south to the 1/4 post between secs. 17 and 18, thence east to middle of sec. 17 thence south 80 rods thence east 80 rods, thence south 80 rods, thence east 160 rods thence south 80 rods to the center of the N.W. 1/4 of sec. 21, thence east to the Long Tom, thence following down the Long Tom to the place of beginning, shall hereafter constitute a School dist. to be known as School Dist. No. 154, Lane Co. Or.

Dated this 27th day of Sept. 1896.

J. G. Stevenson
Co. Supt.

Map of School District No. 154 Lane County, Oregon.

Printers, Lithographers and Stationers, St. Louis.



Boundaries of School District No. 165 Lane County, Oregon.

Geo. P. Harnard & Co., Printers, Lithographers,

In accordance with a petition duly signed and now on file in this office the following described territory lying in Lane Co has been united with Dist No 6 of Benton Co. Viz: Beginning on the County line where it crossed by the eastern boundary of T. 15 S R 8 W. thence south to S.E. Cor. of sec. 25 thence west 4 5/8 miles thence North to Co line, thence east to place of beginning. Thus forming a Joint district. to be known as Joint School Dist. No 15 of Lane Co and No 6 of Benton Co.

Notice given Dec 2d 1895

J. G. Stevenson
Co. Supt.

Map of School District No. 165 Lane & Benton County, Oregon.

Printers, Lithographers and Stationers, St. Louis.



Boundaries of School District No. 162 Lane County, Oregon.

Gen. D. Barnard & Co., Printers, Lithographers.

On accordance with a petition duly signed and now on file in this office, it is hereby ordered and determined that the territory included within the boundaries described as follows: Beginning at the S.E. corner of Sec 28 Tp. 19 S. R. 2 W. Thence E. ½ mile – N. 2 miles – W. 2 miles – S. 2 miles – E. 1½ miles to the point of beginning, shall constitute a school district to be known as Dist. No. 162 Lane Co. Oregon.

Dated this 2nd. day of Feb. 1897.

C. S. Brunt
Co. Supt

In pursuance of a petition the boundaries are amended to read as follows: Commencing one half mile east of the NW. cor of Sec. 22 Tp. 19 S. R. 2 W. thence east 1½ miles to Tp. line, South 4 miles – W. 3 miles N. – 1½ miles W. 2 m. N. 2½ miles to NW. cor of Sec 20, thence east to present boundary line.

Eugen Ore – Nov. 21. 1908

G. R. Chrisman, Co-Judge
H. D. Edwards Co. Com

Dist. No. 156 – on page 287 Dist. No. 160 – on page 37.
" " 157 – " " 223 " " 161 – " " 201
New " " 130 – " " 54 " " 53

Dist. No. 158 on page 105
" " 132 " " 41

Map of School District No. 162 Lane County, Oregon.

Printers, Lithographers and Stationers, St. Louis.



Boundaries of School District No. 163, Lane County, Oregon.

Geo. O. Barnard & Co., Printers, Lithographers,

In pursuance of a petition now on file in this office it is hereby ordered and determined that the territory included within the boundaries described as follows, to-wit: Commencing at the N.W. Cor. of Sec. 9 Tp 16 S. R. 1 W. thence S. 1/4 mile E. 2 1/2 miles N. 1/4 mile W. 2 1/2 miles to the place of beginning; shall hereafter constitute a school district to be known as school district No. 163 of Lane County Oregon. Given under our hands this 9th day of November A.D. 1899.

At Eugene Oregon

E.D. Potter, County Judge.
H.T. Bailey, " Commissioner,
H.D. Edwards, " "
W.M. Miller, Co. Supt.

In pursuance of a petition now on file in this office the following change is hereby made in the boundary of Dist. 163:—

Beginning one-fourth mile south of the middle point in sec. 14 Tp 16 S.R. 1 W., thence south two and one fourth miles, thence east three miles, thence north one mile, thence east three and one-half miles, north three and one half miles, west five miles, south one mile, thence west one and one half miles to present boundaries of district 163.

Dated at Eugene Oregon this 5th day of May 1905.

G.R. Chrisman Co-Judge.
H.D. Edwards County Com
H. H. Bliss County Com
W.B. Dillard Co Supt.

Map of School District No. 15 / 163 Lane County, Oregon.

Printers, Lithographers and Stationers, St. Louis.

RANGE | RANGE 1 W | RANGE

TOWNSHIP No. 16

TOWNSHIP No.

TOWNSHIP No.

6	5	4	3	2	1	6	5	4	3	2	1	6	5	4	3	2	1
7	8	9	10	11	12	7	8	9	10	11	12	7	8	9	10	11	12
18	17	16	15	14	13	18	17	16	15	14	13	18	17	16	15	14	13
19	20	21	22	23	24	19	20	21	22	23	24	19	20	21	22	23	24
30	29	28	27	26	25	30	29	28	27	26	25	30	29	28	27	26	25
31	32	33	34	35	36	31	32	33	34	35	36	31	32	33	34	35	36
6	5	4	3	2	1	6	5	4	3	2	1	6	5	4	3	2	1
7	8	9	10	11	12	7	8	9	10	11	12	7	8	9	10	11	12
18	17	16	15	14	13	18	17	16	15	14	13	18	17	16	15	14	13
19	20	21	22	23	24	19	20	21	22	23	24	19	20	21	22	23	24
30	29	28	27	26	25	30	29	28	27	26	25	30	29	28	27	26	25
31	32	33	34	35	36	31	32	33	34	35	36	31	32	33	34	35	36
6	5	4	3	2	1	6	5	4	3	2	1	6	5	4	3	2	1
7	8	9	10	11	12	7	8	9	10	11	12	7	8	9	10	11	12
18	17	16	15	14	13	18	17	16	15	14	13	18	17	16	15	14	13
19	20	21	22	23	24	19	20	21	22	23	24	19	20	21	22	23	24
30	29	28	27	26	25	30	29	28	27	26	25	30	29	28	27	26	25
31	32	33	34	35	36	31	32	33	34	35	36	31	32	33	34	35	36

Boundaries of School District No. 164 Lane County, Oregon.

Geo. D. Barnard & Co., Printers, Lithographers,

In pursuance of a petition now on file in the office of the county School Superintendent it is hereby ordered and determined that the territory included within the boundaries described as follows to-wit:

Beginning at the N.W. cor. of Sec. 1 T. 18 S of R. 6 W. Thence S 2 miles E. 2 miles N. 2 miles W. 2 miles to the place of beginning, shall hereafter constitute a school district, to be known as school district Number 164 of Lane County Oregon

Given under our hands this the 11th. day of January A.D. 1911

H.R. Kincaid,
County Judge

District Boundary Board of Lane County Oregon

H.D. Edwards " Com.
J.R. Hall " Com.
W.M. Miller " Supt.

REGULAR EXAMINATIONS FOR STATE AND COUNTY CERTIFICATES BEGIN THE SECOND WEDNESDAY IN FEBRUARY AND AUGUST

W. B. DILLARD
County Superintendent of Schools
LANE COUNTY, OREGON

Sept. 6, 1911.

Mr. Ralph Taylor,
Reed, Oregon.

Dear Sir:

There seems to be considerable uncertainty as to the exact boundary lines of school districts, Nos. 116 and 168, owing to the fact that the country was unsurveyed when 116 was set apart, and that the description of 166 is insufficient.

Could I trouble you to give me your candid opinion as to what the exact boundary of these districts should be.

Yours truly,

EK-BR

W. B. Dillard

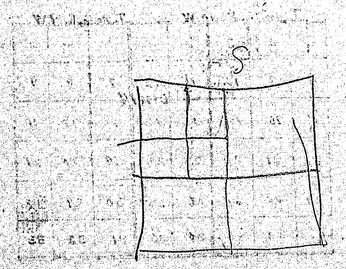

Map of School District No. 164 Lane County, Oregon.

Printers, Lithographers and Stationers, St. Louis.

RANGE 6 W. RANGE 5 W. RANGE

TOWNSHIP No. 18 S

6	5	4	3	2	1	6	5	4	3	2	1	6	5	4	3	2	1
7	8	9	10	11	12	7	8	9	10	11	12	7	8	9	10	11	12
18	17	16	15	14	13	18	17	16	15	14	13	18	17	16	15	14	13
19	20	21	22	23	24	19	20	21	22	23	24	19	20	21	22	23	24
30	29	28	27	26	25	30	29	28	27	26	25	30	29	28	27	26	25
31	32	33	34	35	36	31	32	33	34	35	36	31	32	33	34	35	36

TOWNSHIP No.

6	5	4	3	2	1	6	5	4	3	2	1	6	5	4	3	2	1
7	8	9	10	11	12	7	8	9	10	11	12	7	8	9	10	11	12
18	17	16	15	14	13	18	17	16	15	14	13	18	17	16	15	14	13
19	20	21	22	23	24	19	20	21	22	23	24	19	20	21	22	23	24
30	29	28	27	26	25	30	29	28	27	26	25	30	29	28	27	26	25
31	32	33	34	35	36	31	32	33	34	35	36	31	32	33	34	35	36

TOWNSHIP No.

6	5	4	3	2	1	6	5	4	3	2	1	6	5	4	3	2	1
7	8	9	10	11	12	7	8	9	10	11	12	7	8	9	10	11	12
18	17	16	15	14	13	18	17	16	15	14	13	18	17	16	15	14	13
19	20	21	22	23	24	19	20	21	22	23	24	19	20	21	22	23	24
30	29	28	27	26	25	30	29	28	27	26	25	30	29	28	27	26	25
31	32	33	34	35	36	31	32	33	34	35	36	31	32	33	34	35	36

Boundaries of School District No. 164 Lane County, Oregon.

Geo. D. Barnard & Co., Printers, Lithographers,

In pursuance of a petition now on file in the office of the county School Superintendent it is hereby ordered and determined that the territory included within the boundaries described as follows towit:

Beginning at the N.W. cor. of Sec 1 T. 18 S. of R. 6 W. Thence S 2 miles E. 2 miles N. 2 miles W. 2 miles to the place of beginning, shall hereafter constitute a school district, to be known as school district Number 164 of Lane County Oregon

Given under our hands this the 11th. day of January A. D. 1911

H. R. Kincaid,
County Judge

District Boundary Board of Lane County Oregon

H. D. Edwards " Com.
J. B. Hall " Com.
W. M. Miller " Supt.

9/14 Reed, Ore. Sept. 11, 1911.

Mr. W. B. Dillard
Eugene, Ore.

Dear Sir:

In reply to your letter of Sept 6.
I have drawn an outline of the two Districts,
I think it is nearly as the boundaries are at the present time.
I think that the difficulty lies in the SW¼ of SE¼, Sec 11, T 16,
at present it is in Dist 166, when in fact it should
be in Dist no 168, as the rest of the place is in that Dist.

Very Truly Yours
Ralph Taylor

T. No. 16 S. 10 W. T. No. 16 S. 9 W.

8	9	Dist 168 10	11	12	7	8	9
17	16	15	14	13	18	17	16
20	21	22	23	24	19	20	21
29	28	27	26	25	30	29	28
32	33	34	35	36	31	32	33

Map of School District No. 164 Lane County, Oregon.

Printers, Lithographers and Stationers, St. Louis.

RANGE 6 W. RANGE 5 W. RANGE

TOWNSHIP No. 18 S.

6	5	4	3	2	1	6	5	4	3	2	1	6	5	4	3	2	1
7	8	9	10	11	12	7	8	9	10	11	12	7	8	9	10	11	12
18	17	16	15	14	13	18	17	16	15	14	13	18	17	16	15	14	13
19	20	21	22	23	24	19	20	21	22	23	24	19	20	21	22	23	24
30	29	28	27	26	25	30	29	28	27	26	25	30	29	28	27	26	25
31	32	33	34	35	36	31	32	33	34	35	36	31	32	33	34	35	36

TOWNSHIP No.

6	5	4	3	2	1	6	5	4	3	2	1	6	5	4	3	2	1
7	8	9	10	11	12	7	8	9	10	11	12	7	8	9	10	11	12
18	17	16	15	14	13	18	17	16	15	14	13	18	17	16	15	14	13
19	20	21	22	23	24	19	20	21	22	23	24	19	20	21	22	23	24
30	29	28	27	26	25	30	29	28	27	26	25	30	29	28	27	26	25
31	32	33	34	35	36	31	32	33	34	35	36	31	32	33	34	35	36

TOWNSHIP No.

6	5	4	3	2	1	6	5	4	3	2	1	6	5	4	3	2	1
7	8	9	10	11	12	7	8	9	10	11	12	7	8	9	10	11	12
18	17	16	15	14	13	18	17	16	15	14	13	18	17	16	15	14	13
19	20	21	22	23	24	19	20	21	22	23	24	19	20	21	22	23	24
30	29	28	27	26	25	30	29	28	27	26	25	30	29	28	27	26	25
31	32	33	34	35	36	31	32	33	34	35	36	31	32	33	34	35	36

Boundaries of School District No. 174 Lane County, Oregon.

Geo. D. Barnard & Co., Printers, Lithographers,

In pursuance of a petition duly filed, it is hereby ordered, that the following described territory is to constitute a school district to be known as Dis. 174.

Beg. at N. E. Cor. of the S. E. ¼ Sec. 16, Tp. 17 S. R. 2 W., run W. on ¼ Sec. line to center of Mohawk River, thence down center of channel of said river to the center of channel of Mc. Kenzie River; thence down center of said river to Sec. line between Secs. 23 + 24 Tp. 17 S. R. 3 West, thence S. on said Sec. line to County road, thence E along center of said road 80 rds., thence S. to S. line of Cl. 69 Notf. 4836; thence E. to S. E. Cor of said Cl. 69; thence N. to S. W. Cor of Cl. 81 Notf. 4387; thence E. on S. line of said Cl. to S. E. Cor. thereof and W. line of Cl. 80, thence S. to S. W Cor Cl. 80; thence E. along S. line of said Cl. 80 to S. E. Cor. thereof; thence N on E. boundry of Cl. 80 to N. W. Cor of Cl. 81 Notf. 7483. thence E. on N. line said Cl. 81 to bank of Old Channel of Mc Kenzie River; thence S. E'ly along Eastern boundry of said Cl. 81 to Sec. line between Secs. 29 and 32 Tp. 17 S. R. 2 W.; thence E. on said Sec. line about 80 rds to center Old Channel Mc Kenzie river; thence up said channel + present center of Mc Kenzie river to Sec. line between Secs. 21 + 22 said Tp. thence N. on said Sec. line to beg.

Dated at Eugene Or. this 7th day of December 1906

G R Chrisman Co-Judge
H D Edwards Co Com
H. M. Rice Co Com

Map of School District No. 174 Lane County, Oregon.

Printers, Lithographers and Stationers, St. Louis.

RANGE ____ RANGE ____ RANGE ____

TOWNSHIP No. ____

TOWNSHIP No. ____

TOWNSHIP No. ____

(Rec 192 page 399)

Boundaries of School District No. 173, Lane & Lincoln Counties, Oregon.

Geo. D. Barnard & Co., Printers, Lithographers,

In pursuance of a petition duly filed and said petition having been duly granted by the District Boundry Board of Lincoln County, Oregon, Aug. 9th '06, the joint district with Lincoln County is hereby created and designated as Dis 173, with boundries as follows:-

Beginning at the N.E. Cor. of Sec. 22- Tp. 14 S.-R. 9 W.
Thence due W. to the N.W. Cor. of Sec. 36- Tp. 14 S.-R. 10 W.
Thence due S. to the S.W. Cor. of Sec. 36- Tp. 14 S.- R. 10 W.
Thence due W. to the N.W. Cor. of the N.E. ¼ of Sec. 2- Tp. 15 S. R. 10 W.
Thence due S. to the S.W. Cor. of the S.E. ¼ of Sec. 11 Tp. 15 S. R. 10 W.
Thence due E. to the S.E. Cor. of the S.E. ¼ of of Sec. 11 Tp. 15 - S. R. 10 W.
Thence due S. to the S.W. Cor. of Sec. 13- Tp. 15 S.- R. 10 W.
Thence due E. to the S.E. Cor of Sec. 18- Tp. 15 S.- R. 9 W.
Thence due N. to the N.E. Cor. of Sec. 18- Tp. 15 S.- R. 9 W.
Thence due E. to the N.W. Cor. of the N.E. ¼ of the N.E. ¼ of Sec. 17- T. 15 S. R. 9 W.
Thence due N. to the N.W. Cor. of the N.E. ¼ of the S.E. ¼ of Sec. 8 T. 15 S. R. 9 W.
Thence due E. to the S.E. Cor. of the N.E. ¼ of Sec. 8- Tp. 15 S.- R. 9 W.
Thence to place of beginning

G. R. Ehrisman County Judge
H. D. Edwards, Co. commissioner
H. M. Price Co. Commissioner

Map of School District No. 173 Lane County, Oregon.

Printers, Lithographers and Stationers, St. Louis.

RANGE 10W. RANGE 9W RANGE 9

TOWNSHIP No. 14 S.

TOWNSHIP No. 15 S.



Boundaries of School District No. 23 and 133 Lane County, Oregon.

Geo. D. Barnard & Co., Printers, Lithographers.

It appearing, that by inadvertence and mistake the order of the District Boundary Board made on the 3rd day of November 1906 in acting on a petition for a change in the boundary of district 23 and 133 has been incorrectly entered in the record of said District Boundary Board.

And it appearing, that the orginal petition now on file in the office of the County Superintendent shows that the order did not read the same as the original petition.

And it appearing, that the original petition shows what the petitioners asked for and what was intended to be ordered by the District Boundary Board.

Therefore, it is ordered by the District Boundary Board that the order made November 3, 1906 be set aside and the following change be and is hereby made in the boundaries of District 23 & 133

"The W. ½ of the N.W. ¼ of Sec. 20 Tp. 17, 4 W. is hereby detached from district 23 and added to district 133. And the W. 20 acres of the E. ½ of S.W. ¼ of Sec. 16 and the E. 20 acres of the W. ½ of the S.W. ¼ of Sec. 16 Tp. 17, 4 West, is hereby detached from district 133 and added to district 23."

Part Both